

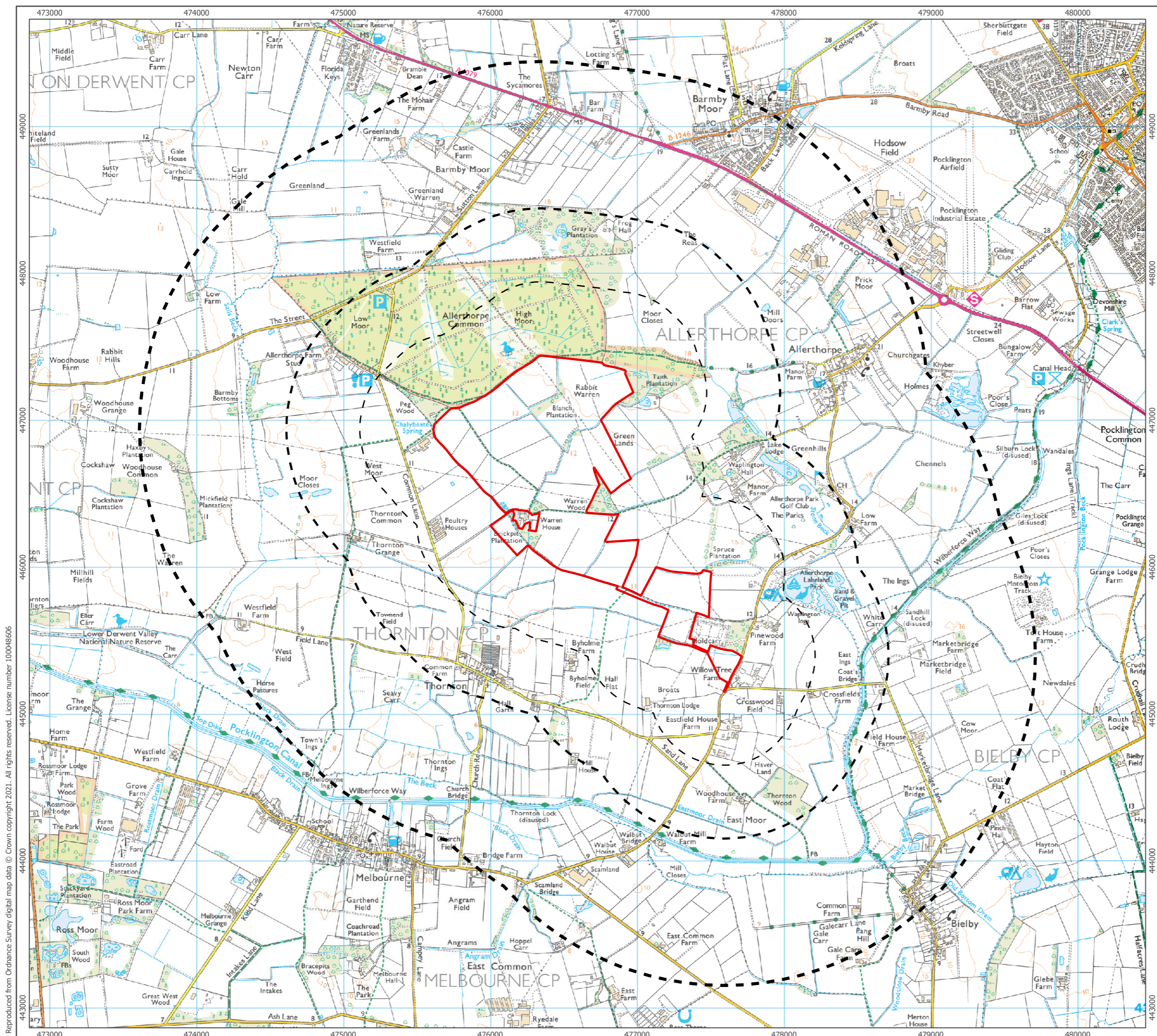
- Site Boundary
- 500m Radii Bands
- 1km Study Area
- 2km Study Area

1:25,000 Scale @ A3

Produced By: WM	Ref: 3404-REP-040
Checked By: LH	Date: 13/08/2021

**Site Location**  
Figure 1

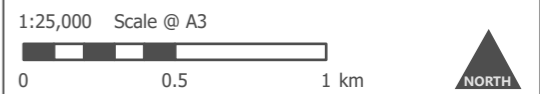
**Soay Solar Farm and Greener Grid Park Landscape and Visual Appraisal**



Reproduced from Ordnance Survey digital map data © Crown copyright 2021. All rights reserved. License number 100048606



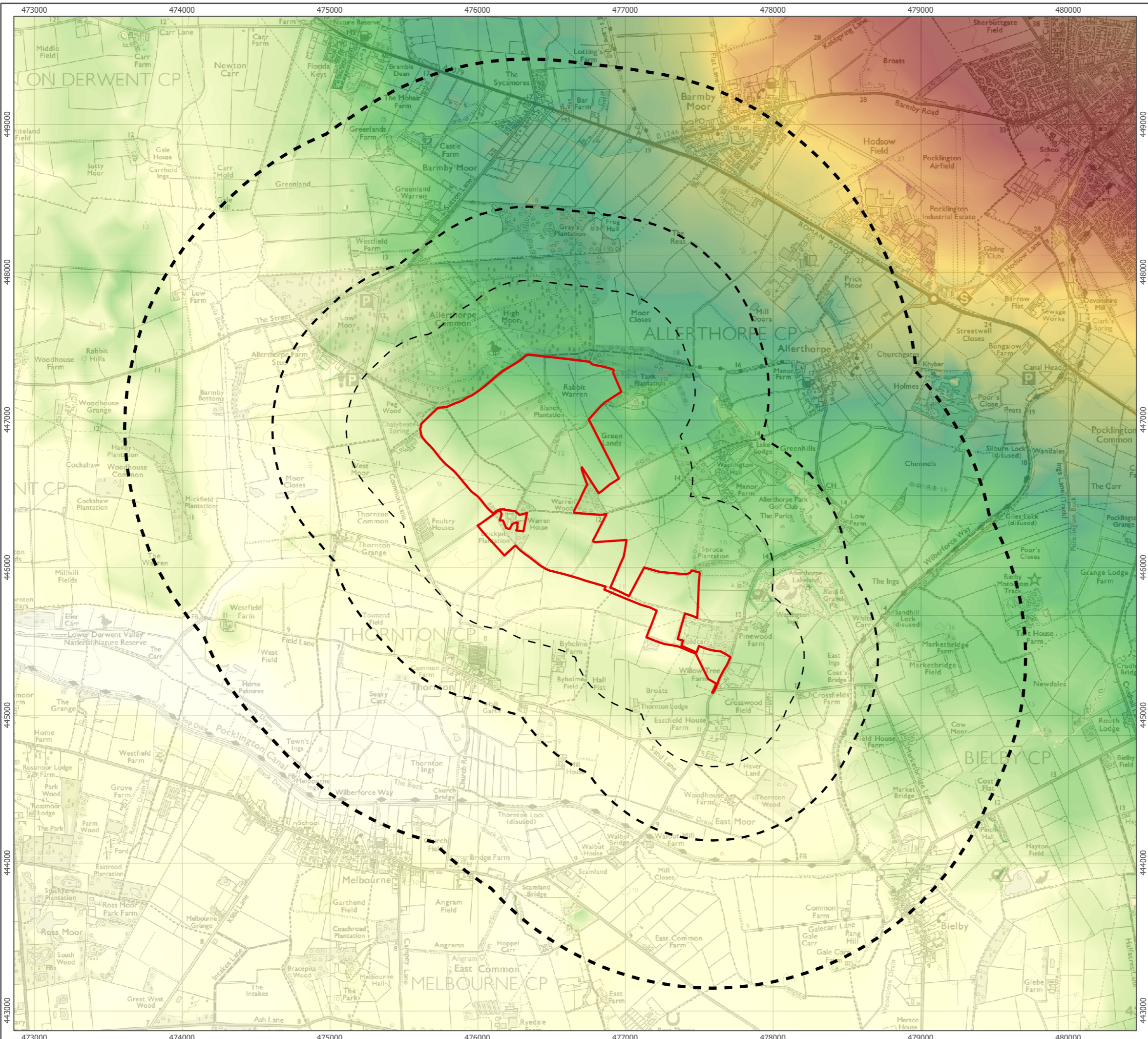
- Site Boundary
- 500m Radii Bands
- 1km Study Area
- 2km Study Area



Produced By: WM	Ref: 3404-REP-041
Checked By: LH	Date: 13/08/2021

**Aerial Mapping**  
Figure 2

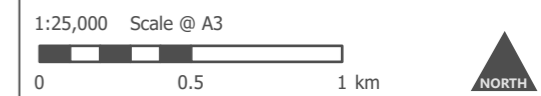
**Soay Solar Farm and  
Greener Grid Park  
Landscape and Visual Appraisal**



Reproduced from Ordnance Survey digital map data © Crown copyright 2021. All rights reserved. License number 100048606



- Site Boundary
- 500m Radii Bands
- 1km Study Area
- 2km Study Area
- OS Terrain 5 Digital Model
- 57.88 AOD(m)
- 3.81 AOD(m)



Produced By: WM	Ref: 3404-REP-042
Checked By: LH	Date: 13/08/2021

**Topography**  
Figure 3

**Soay Solar Farm and  
Greener Grid Park  
Landscape and Visual Appraisal**



- Site Boundary
- 500m Radii Bands
- 1km Study Area
- 2km Study Area
- Listed Buildings
  - I
  - II\*
  - II
- Public Rights of Way
  - Footpath
  - Bridleway
  - National Trails
  - Conservation Area
  - Scheduled Monuments
  - Important Landscape Area

1:25,000 Scale @ A3  
  
 NORTH

Produced By: WM	Ref: 3404-REP-043
Checked By: LH	Date: 13/08/2021

**Landscape Designations**  
Figure 4

**Soay Solar Farm and Greener Grid Park**  
Landscape and Visual Appraisal

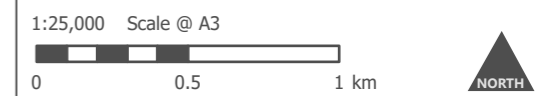
- Site Boundary
- 500m Radii Bands
- 1km Study Area
- 2km Study Area

National Character Areas © Natural England

- 39 Humberhead Levels
- 28 Vale of York

East Riding of Yorkshire Landscape Character Areas (According to East Riding of Yorkshire Landscape Character Assessment, published by AECOM, October 2018)

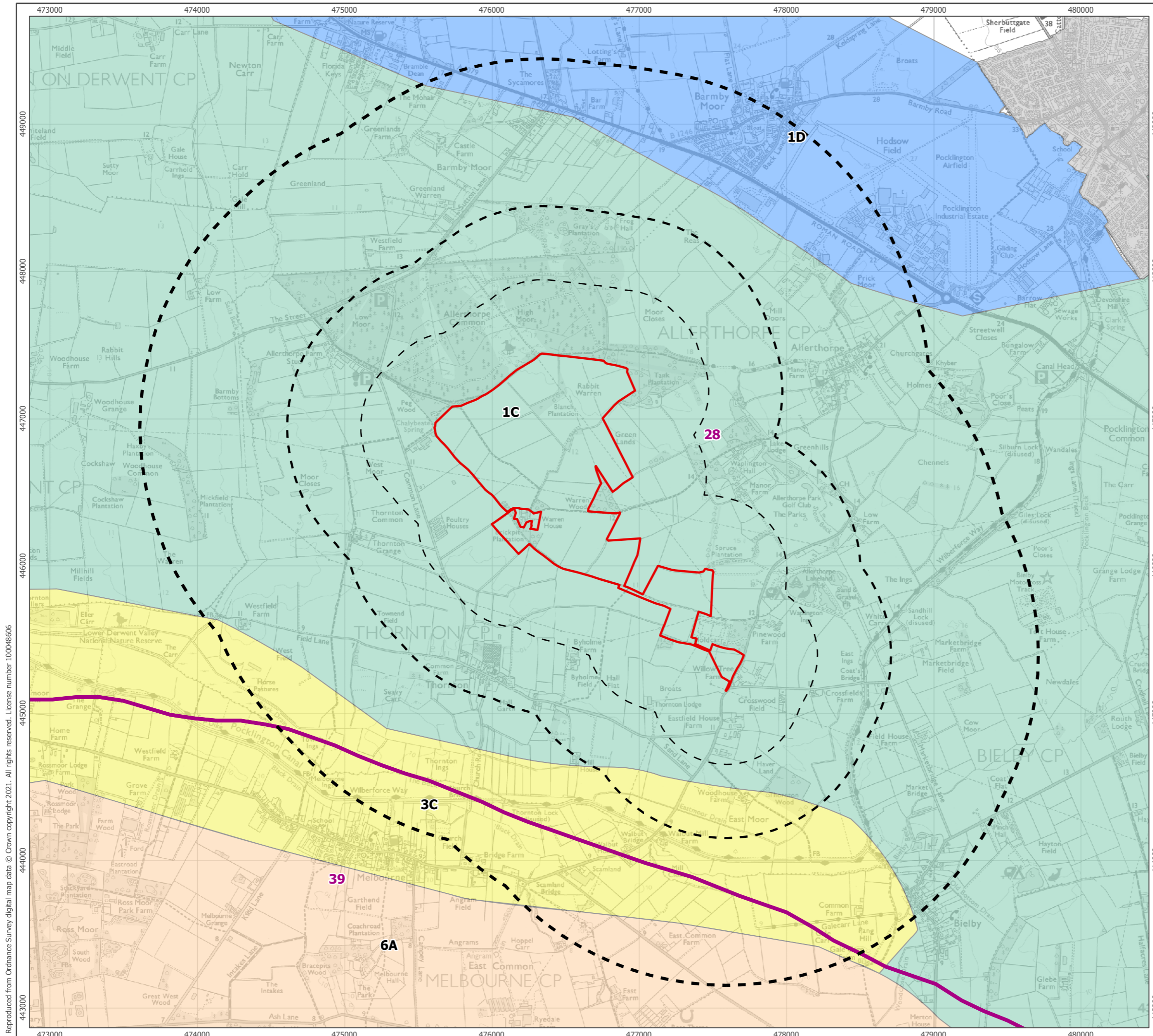
- 1C Newton Upon Derwent, Wilberfoss, Allertorpe and Hayton Farmland
- 1D West Pocklington Farmland
- 3C Pocklington Canal and Beck Corridor
- 6A South of Pocklington Canal Wooded Farmland
- Urban



Produced By: WM	Ref: 3404-REP-044
Checked By: LH	Date: 13/08/2021

**Landscape Character Types**  
Figure 5

**Soay Solar Farm and Greener Grid Park  
Landscape and Visual Appraisal**



Reproduced from Ordnance Survey digital map data © Crown copyright 2021. All rights reserved. License number 100048606