

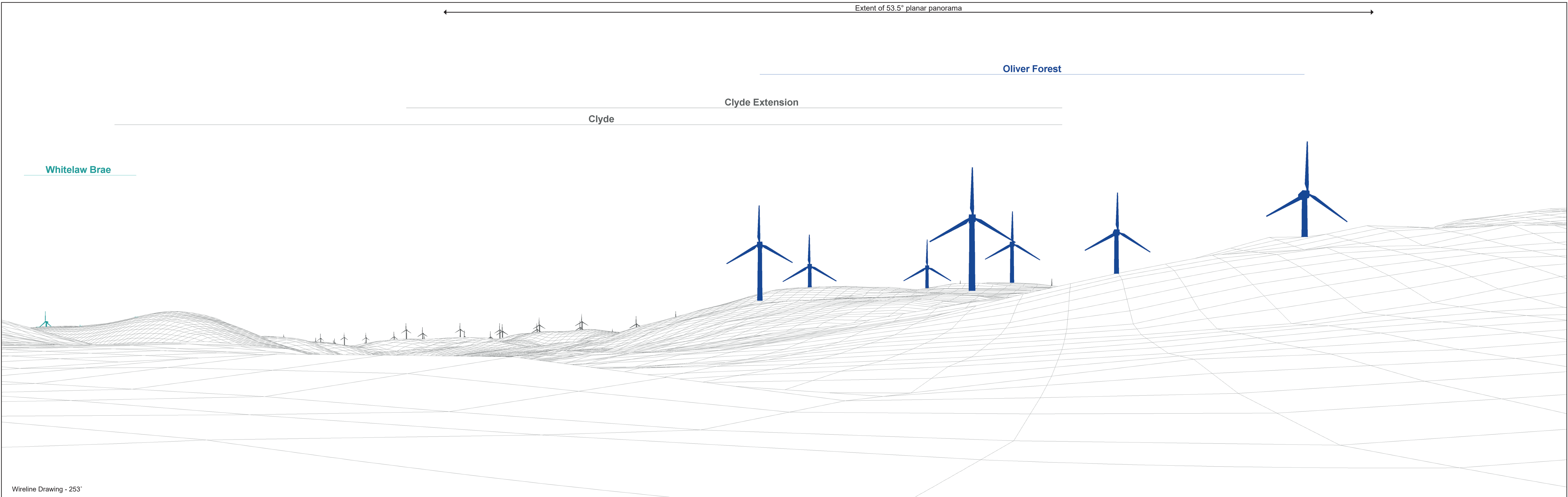
Extent of 53.5° planar panorama

Oliver Forest

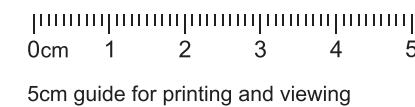
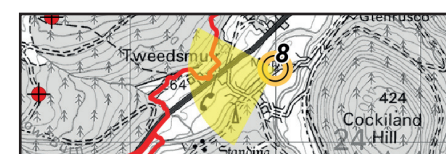
Clyde Extension

Clyde

Whitelaw Brae



Wireline Drawing - 253°



- Proposal
- Application
- Scoping
- Existing
- Consented
- Under Construction

OS Reference: 310000 624505  
 Eye Level: 245.14m AOD  
 Distance to Development: 1576 m

Horizontal field of view: 90° (cylindrical projection)  
 Principal Distance: 522mm  
 Paper Size: 841 x 297 mm  
 Correct printed image size: 820 x 130 mm

Figure: 7.7.9a  
 Property 8: Glebe House

Clyde  
Clyde Extension

1

2


3

7

4

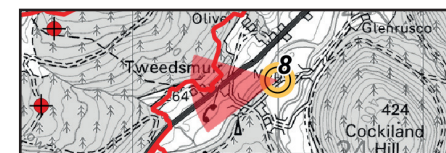
5




6

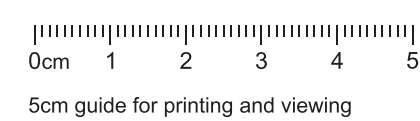


Wireline Drawing

View flat at a comfortable arm's length



 Proposal  
  Existing  
  Under Construction



OS Reference:	310000 624505
Eye Level:	245.14m AOD
Direction of View:	260°
Distance to Development:	1576 m

Horizontal field of view:	53.5° (planar projection)
Principal Distance:	812.5mm
Paper Size:	841 x 297 mm
Correct printed image size:	820 x 260 mm

Figure: 7.7.9b  
Property 8: Glebe House