
























-  Site Boundary
-  Proposed Turbine Location
-  Proposed Access Location
-  Peat Probing Location
-  Proposed New Access Track
-  Proposed Upgrade to Existing Track
-  Proposed Temporary Wind Farm Construction Compound
-  Proposed Temporary Satellite Construction Compound
-  Proposed Scottish Power Energy Network (SPEN) and Wind Farm Substation
-  Proposed Scottish Power Energy Network (SPEN) Compound and location for Battery Energy Storage System (BESS)
-  Proposed Hardstanding
-  Proposed Borrow Pit Search Area
- Proposed Recreational Heritage Trail**
-  New Path (Not Suitable for Wheelchairs)
-  New Path (Wheelchair Accessible)
-  Proposed Recreational Heritage Trail Car Park
-  Proposed Watercourse Crossing

Peat Depth over 0.5m

-  0.5 - 1
-  1 - 1.5
-  1.5 - 2
-  2 - 2.5
-  2.5 - 3
-  > 3

Note:
 -Reference figure 10.1.1 for Infrastructure symbology
 -Turbine and access symbols are not to scale

1:12,500 on A3


Produced By: MM	Version: 1
Checked By: JRS	Date: 17/06/2024

Figure 10.1.7
Peat Depth over 0.5m
Oliver Forest Wind Farm
Environmental Impact Assessment Report