

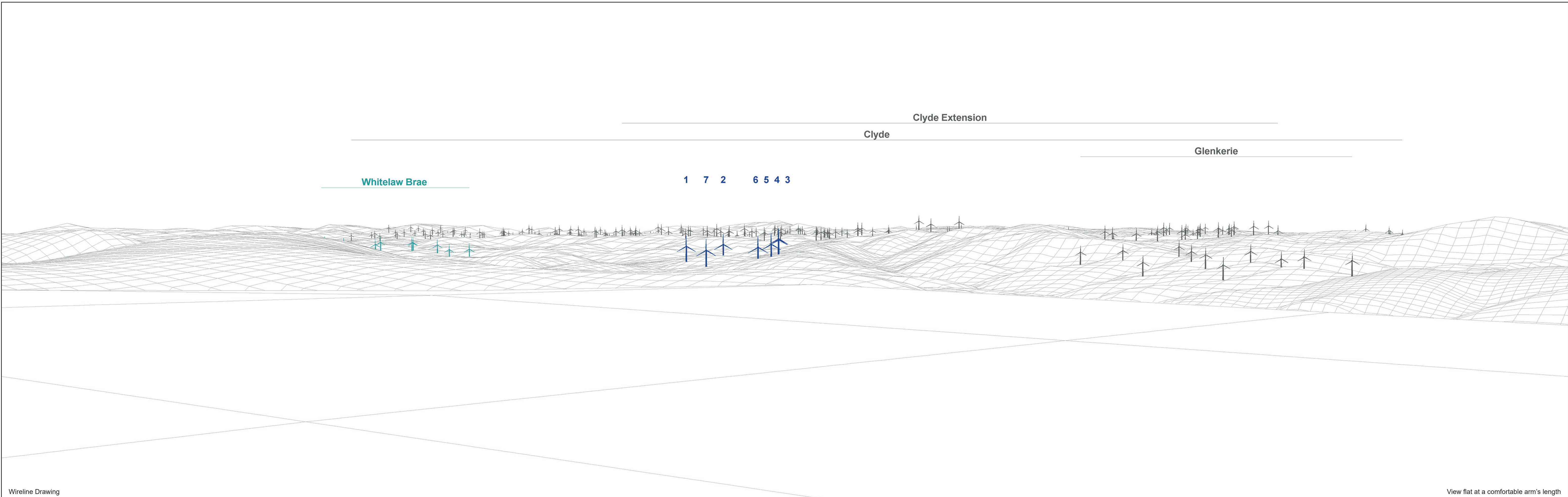
- Proposal
- Application
- Scoping
- Existing
- Consented
- Under Construction

OS Reference: 317289 631268
 Eye Level: 734.38m AOD
 Direction of View: 235°
 Distance to Development: 10908 m

Horizontal field of view: 90° (cylindrical projection)
 Principal Distance: 522mm
 Paper Size: 841 x 297 mm
 Correct printed image size: 820 x 130 mm

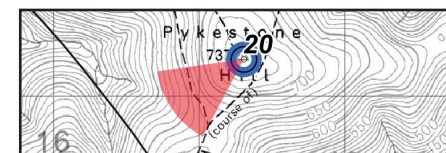
Camera: NIKON D610
 Lens: 50mm
 Camera Height: 1.5m AGL
 Date and Time: 17/4/2024 11:50




Figure: 7.32a
Viewpoint 20: Pykestone Hill




Wireline Drawing

View flat at a comfortable arm's length



 Proposal
  Existing
  Under Construction



OS Reference: 317289 631268
 Eye Level: 734.38m AOD
 Direction of View: 235°
 Distance to Development: 10908 m

Horizontal field of view: 53.5° (planar projection)
 Principal Distance: 812.5mm
 Paper Size: 841 x 297 mm
 Correct printed image size: 820 x 260 mm


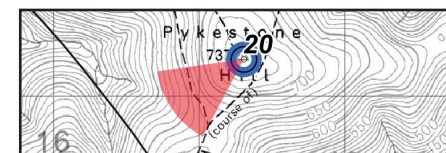
Camera: NIKON D610
 Lens: 50mm
 Camera Height: 1.5m AGL
 Date and Time: 17/4/2024 11:50

Figure: 7.32b
Viewpoint 20: Pykestone Hill



Photomontage

View flat at a comfortable arm's length



OS Reference: 317289 631268
 Eye Level: 734.38m AOD
 Direction of View: 235°
 Distance to Development: 10908 m

Horizontal field of view: 53.5° (planar projection)
 Principal Distance: 812.5mm
 Paper Size: 841 x 297 mm
 Correct printed image size: 820 x 260 mm

Camera: NIKON D610
 Lens: 50mm
 Camera Height: 1.5m AGL
 Date and Time: 17/4/2024 11:50

Figure: 7.32c
 Viewpoint 20: Pykestone Hill