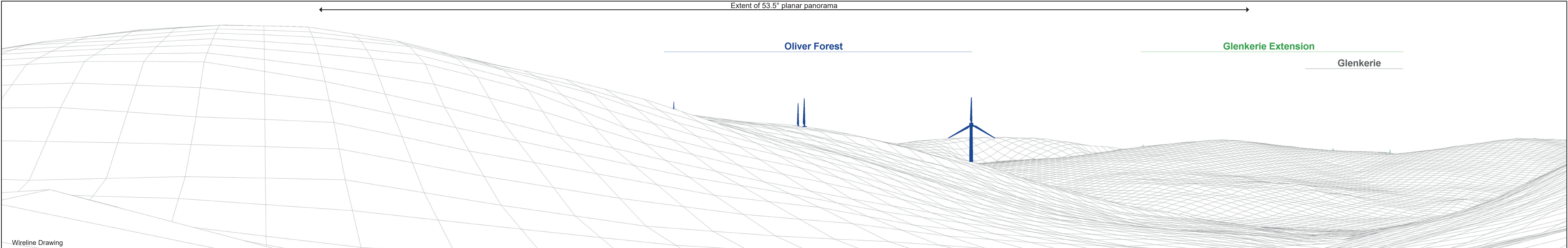





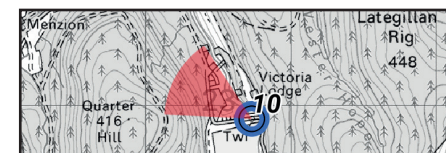
Extent of 53.5° planar panorama



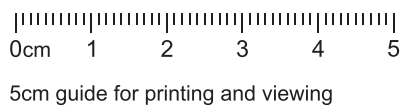


Wireline Drawing

View flat at a comfortable arm's length



- Proposal
- Existing
- Under Construction



OS Reference: 310736 622899
 Eye Level: 287.83m AOD
 Direction of View: 300°
 Distance to Development: 2760 m

Horizontal field of view: 53.5° (planar projection)
 Principal Distance: 812.5mm
 Paper Size: 841 x 297 mm
 Correct printed image size: 820 x 260 mm


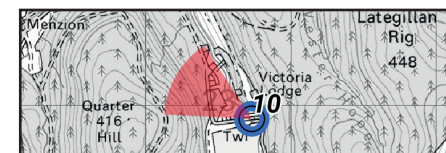
Camera: NIKON D610
 Lens: 50mm
 Camera Height: 1.5m AGL
 Date and Time: 17/8/2023 10:55

Figure: 7.22b
 Viewpoint 10: Talla Dam



Photomontage

View flat at a comfortable arm's length



OS Reference: 310736 622899
 Eye Level: 287.83m AOD
 Direction of View: 300°
 Distance to Development: 2760 m

Horizontal field of view: 53.5° (planar projection)
 Principal Distance: 812.5mm
 Paper Size: 841 x 297 mm
 Correct printed image size: 820 x 260 mm

Camera: NIKON D610
 Lens: 50mm
 Camera Height: 1.5m AGL
 Date and Time: 17/8/2023 10:55

Figure: 7.22c
 Viewpoint 10: Talla Dam