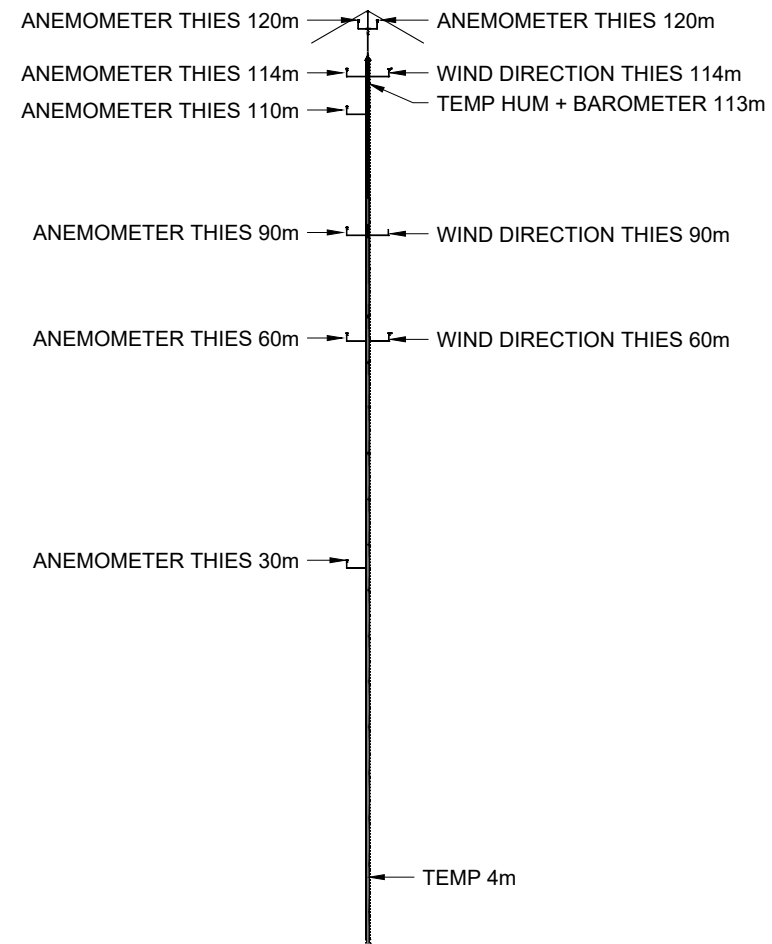
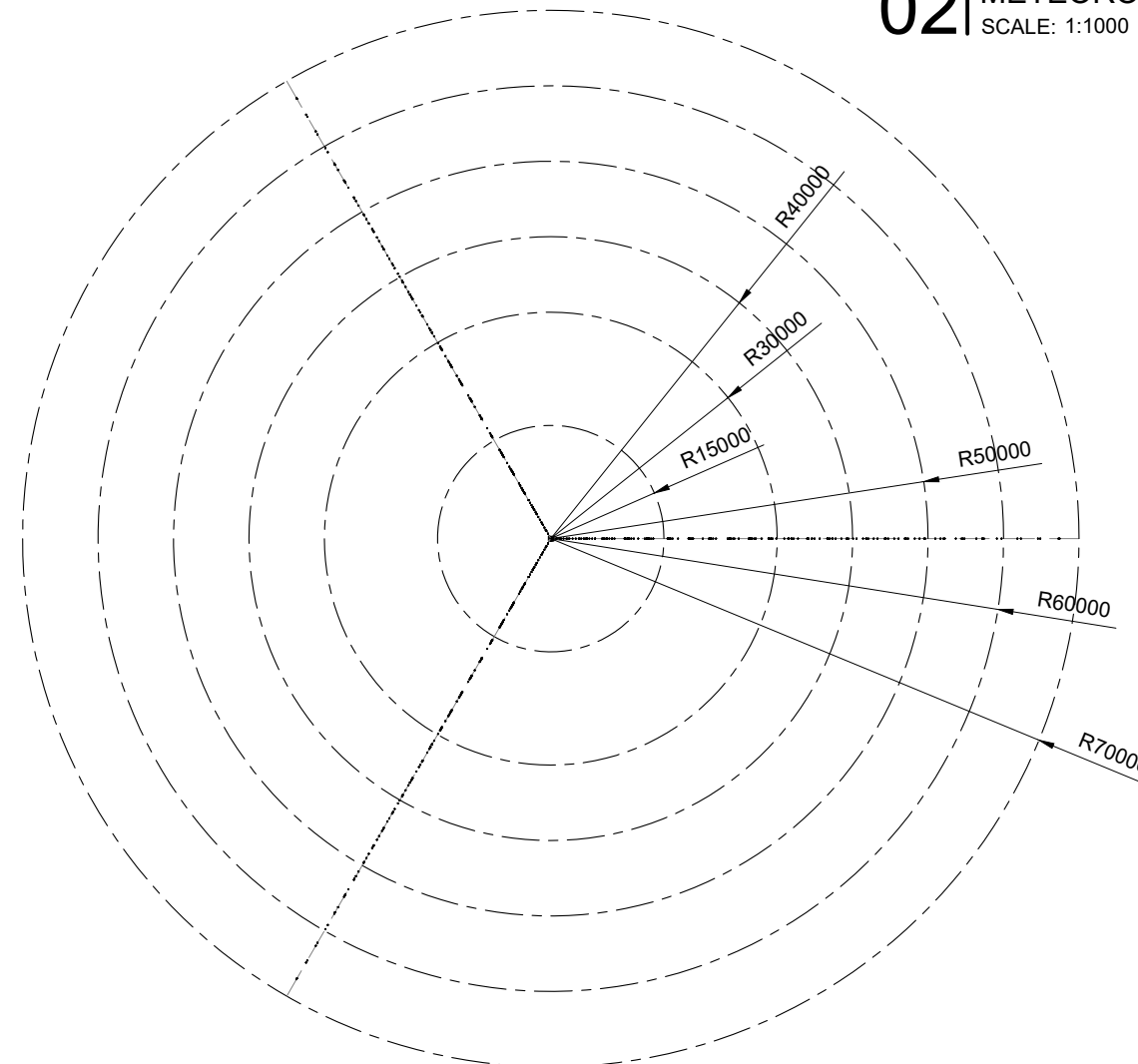


01 METEOROLOGICAL MAST VERTICAL PROFILE
SCALE: 1:1000



02 METEOROLOGICAL MAST ELEVATION VIEW
SCALE: 1:1000



03 METEOROLOGICAL MAST PLAN VIEW
SCALE: 1:1000

NOTES


1. BIRD FLIGHT DIVERTERS:
- 5.0m SPACING ON OUTER WIRE ROPES
 - 5.0m SPACING ON INNER WIRE ROPES UP TO 20.0m ONLY

Page Centre:	Revision No: 0	
Drawn By: MM	Checked By: LD	Date: 23/02/2023

Oliver Forest Met Mast

Meteorological

Figure 3 - Mast Elevation Plan



1:1,000 on A3