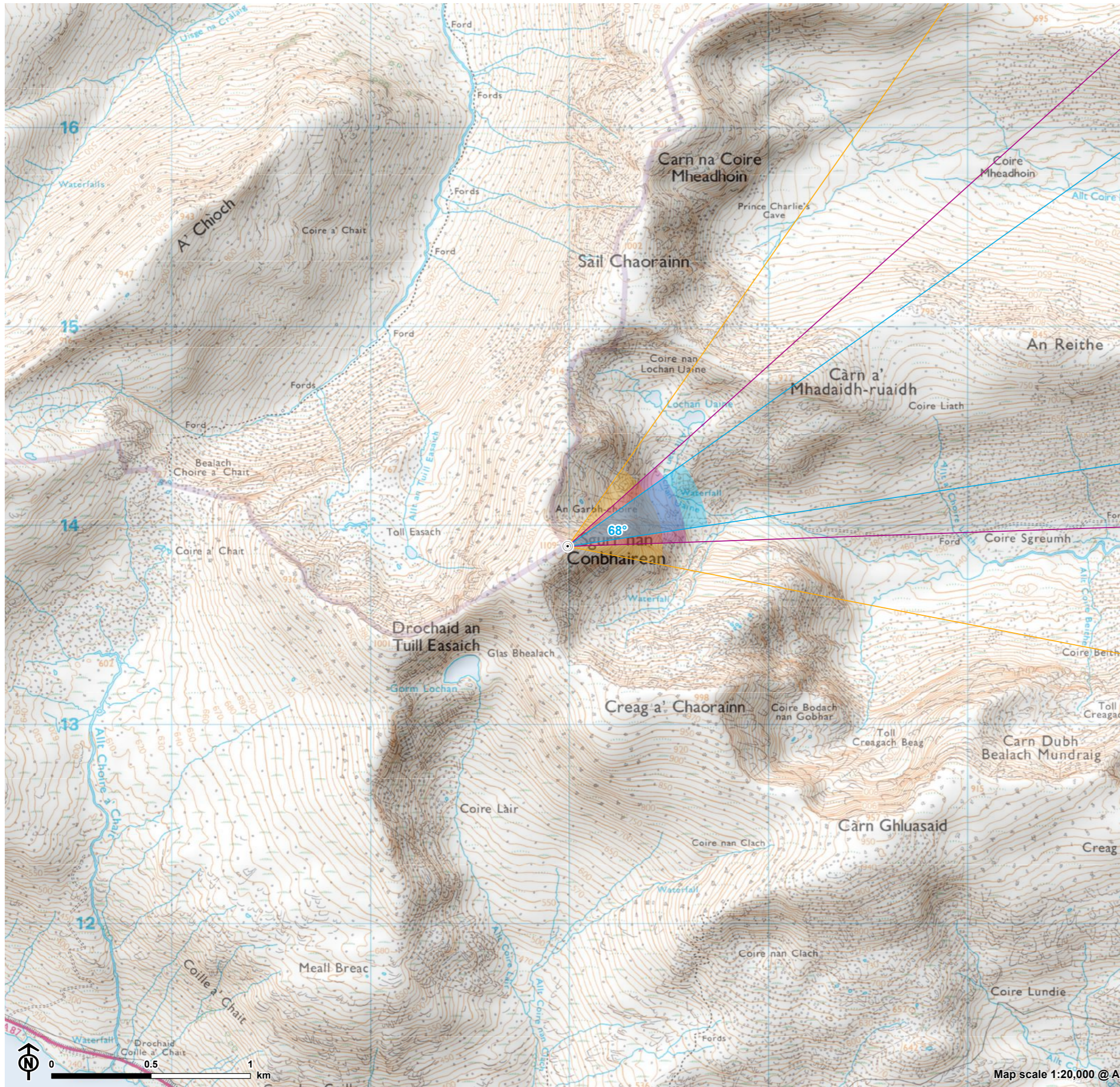


Figure: 6.32
VP19: Sgurr nan Conbhairean



- Site boundary
- Turbine
- ⊙ Viewpoint
- ∠ 27° Field of View
- ∠ 39.6° Field of View
- ∠ 65.5° Field of View

AOD: 1104 m
E: 212991 N: 813895
Nearest Loch Liath Turbine: 1
Distance to nearest turbine: 26.1 km

The viewpoint is located at the summit cairn of the hill summit. The viewpoint can be accessed from the south, from the A87 to the north of Loch Cluanie. From the car park to the south of the road, cross west across the road to follow the path which passes further west. At the fork in the path turn north and follow the path towards Carn Ghluasaid. Follow the ridgeline formed by Carn Ghluasaid and Creag a' Charoainn further north-west, then north for the final ascent to Sgurr nan Conbhairean.



Map scale 1:20,000 @ A3

Extent of 50mm single frame used to construct panorama



OS reference: 212991E 813895N
Distance to nearest turbine: 26.10 km

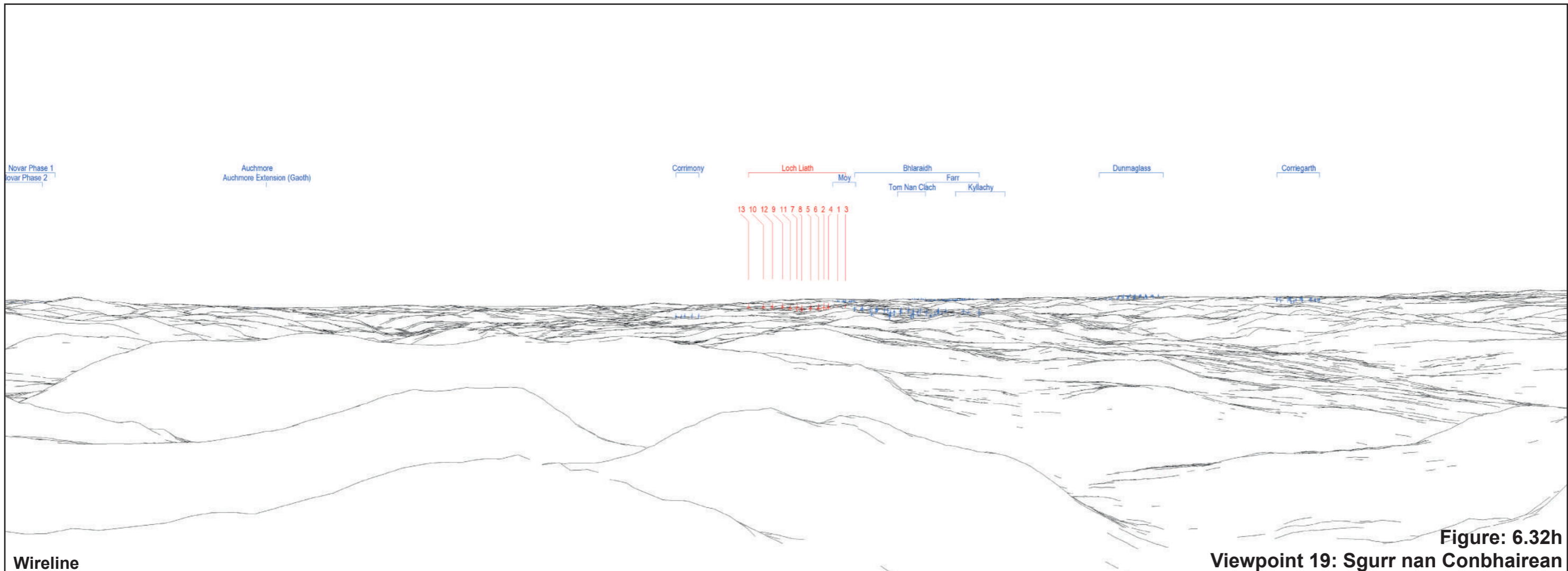
Camera: Sony ILCE-7RM3
Focal Length: 50mm vertical (27°) x 28mm horizontal (65.5°)
Camera height: 1.5m

Photography Date: 18/09/2020
Photography Time: 16:48:00

The images contained on this page and the following page are not representative of scale and distance from the actual viewpoint and show the wind farm development in its wider landscape context only.



Existing View

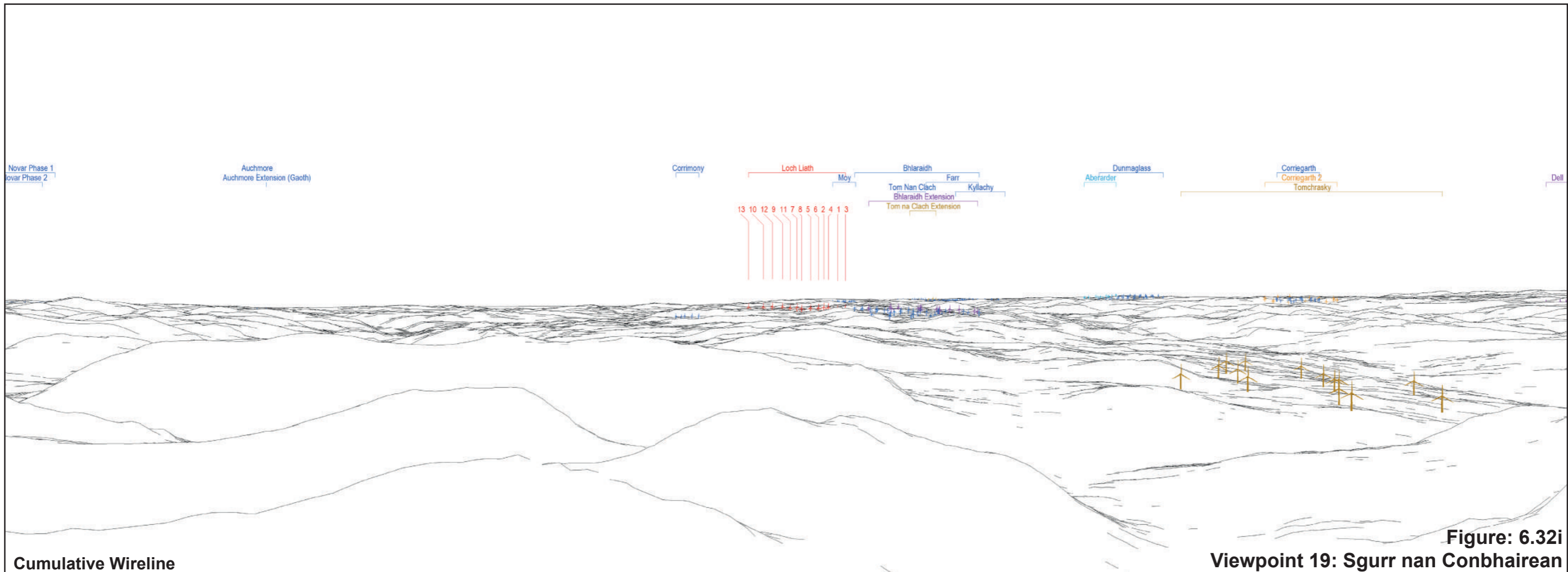


Wireline

Figure: 6.32h
Viewpoint 19: Sgurr nan Conbhairean



Existing View



Cumulative Wireline

Figure: 6.32i
Viewpoint 19: Sgurr nan Conbhairean



Photomontage

OS reference: 212991E 813895N
Distance to nearest turbine: 26.10 km

Camera: Sony ILCE-7RM3
Focal Length: 50mm
Camera height: 1.5m

Photography Date: 18/09/2020
Photography Time: 16:48:00

Loch Liath Wind Farm

Figure: 6.32j

Viewpoint 19: Sgurr nan Conbhairean

When viewed at a comfortable arm's length (approx. 500mm), this printed image is representative of our detailed central vision, but is not representative of scale and distance.



Photomontage

OS reference: 212991E 813895N
Distance to nearest turbine: 26.10 km

Camera: Sony ILCE-7RM3
Focal Length: 75mm
Camera height: 1.5m

Photography Date: 18/09/2020
Photography Time: 16:48:00

Loch Liath Wind Farm

Figure: 6.32k

Viewpoint 19: Sgurr nan Conbhairean

This image should be viewed at a comfortable arm's length (approx. 500mm)



Monochrome Photomontage

OS reference: 212991E 813895N
 Distance to nearest turbine: 26.10 km

Camera: Sony ILCE-7RM3
 Focal Length: 75mm
 Camera height: 1.5m

Photography Date: 18/09/2020
 Photography Time: 16:48:00

Loch Liath Wind Farm

Figure: 6.321

Viewpoint 19: Sgurr nan Conbhairan

This image should be viewed at a comfortable arm's length (approx. 500mm)