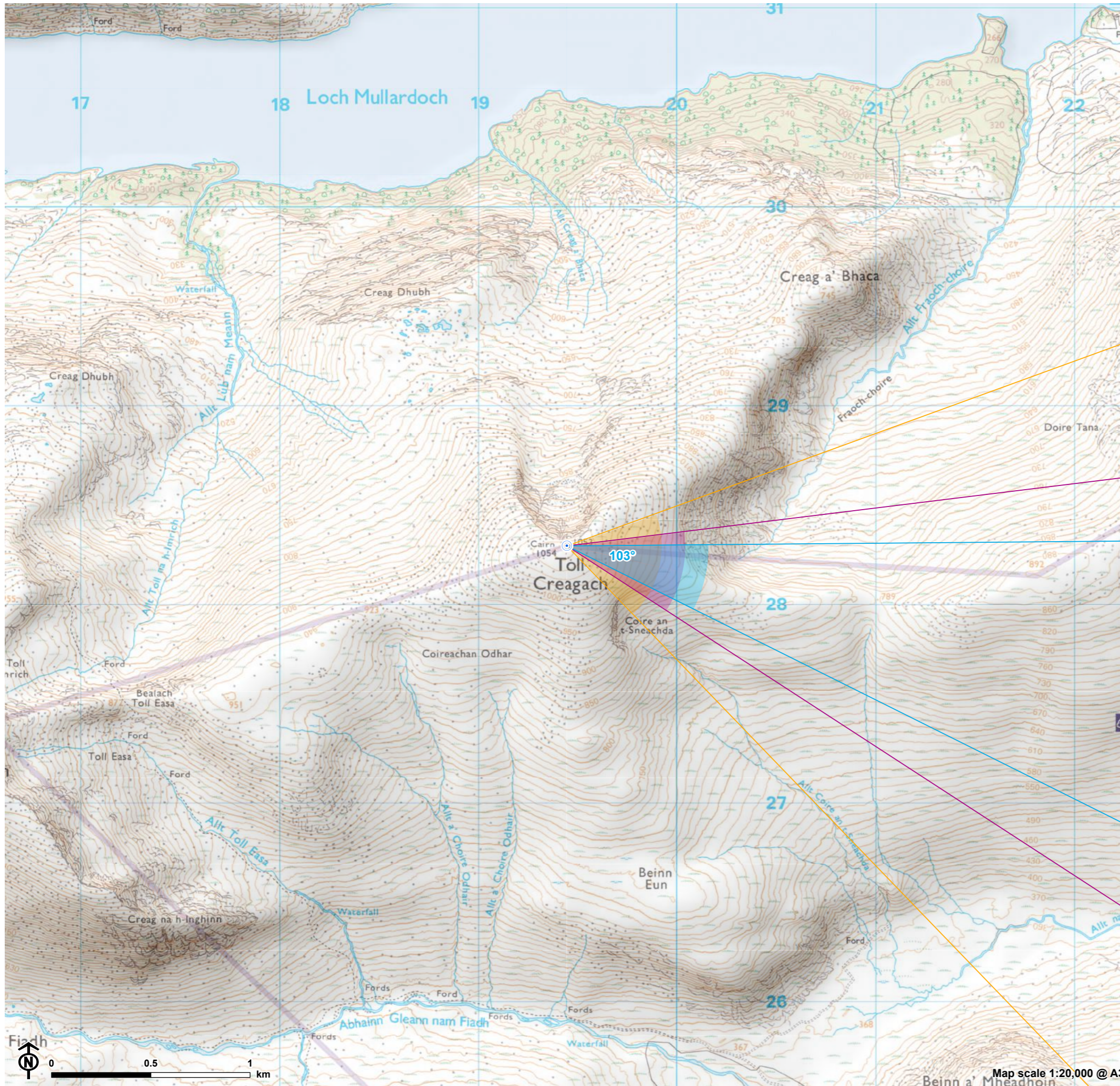


Figure: 6.31
VP18: Toll Creagach



- Site boundary
- Turbine
- ⊙ Dusk viewpoint
- ∠ 27° Field of View
- ∠ 39.6° Field of View
- ∠ 65.5° Field of View

AOD: 1052 m
E: 219446 N: 828294
Nearest Loch Liath Turbine: 7
Distance to nearest turbine: 18.64 km

The viewpoint is located at the summit cairn of Toll Creagach. The viewpoint can be accessed from the minor road on the western shore of Loch Beinn a' Mheadoin. From the car park 200m east of Chisholme Bridge, follow the path to the east, north and west along the northern shore of Abhainn Gleann nam Fiadh. 200m to the east of Allt a' Choire Odhair, turn north to ascend the hill slope towards the summit.



Extent of 50mm single frame used to construct panorama



Photomontage

OS reference: 219446E 828294N
Distance to nearest turbine: 18.64 km

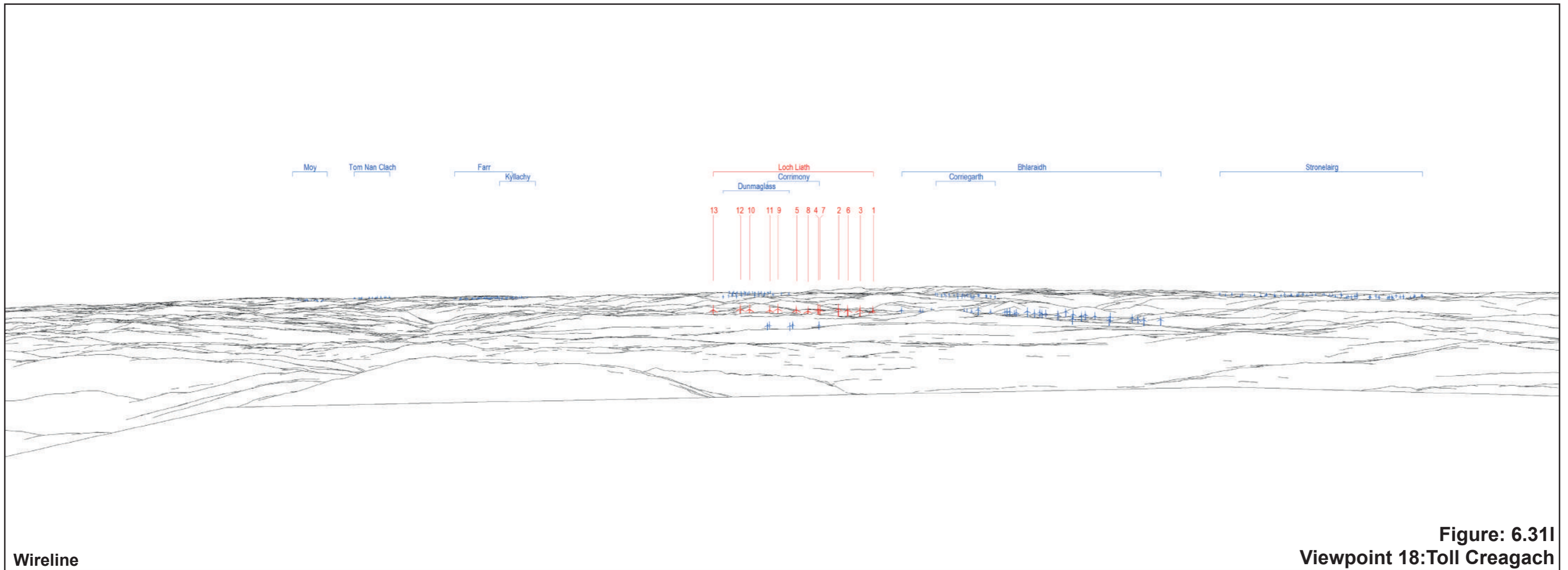
Camera: Sony ILCE-7RM3
Focal Length: 50mm vertical (27°) x 28mm horizontal (65.5°)
Camera height: 1.5m

Photography Date: 17/09/2020
Photography Time: 17:47:00

The images contained on this page and the following page are not representative of scale and distance from the actual viewpoint and show the wind farm development in its wider landscape context only.



Existing View

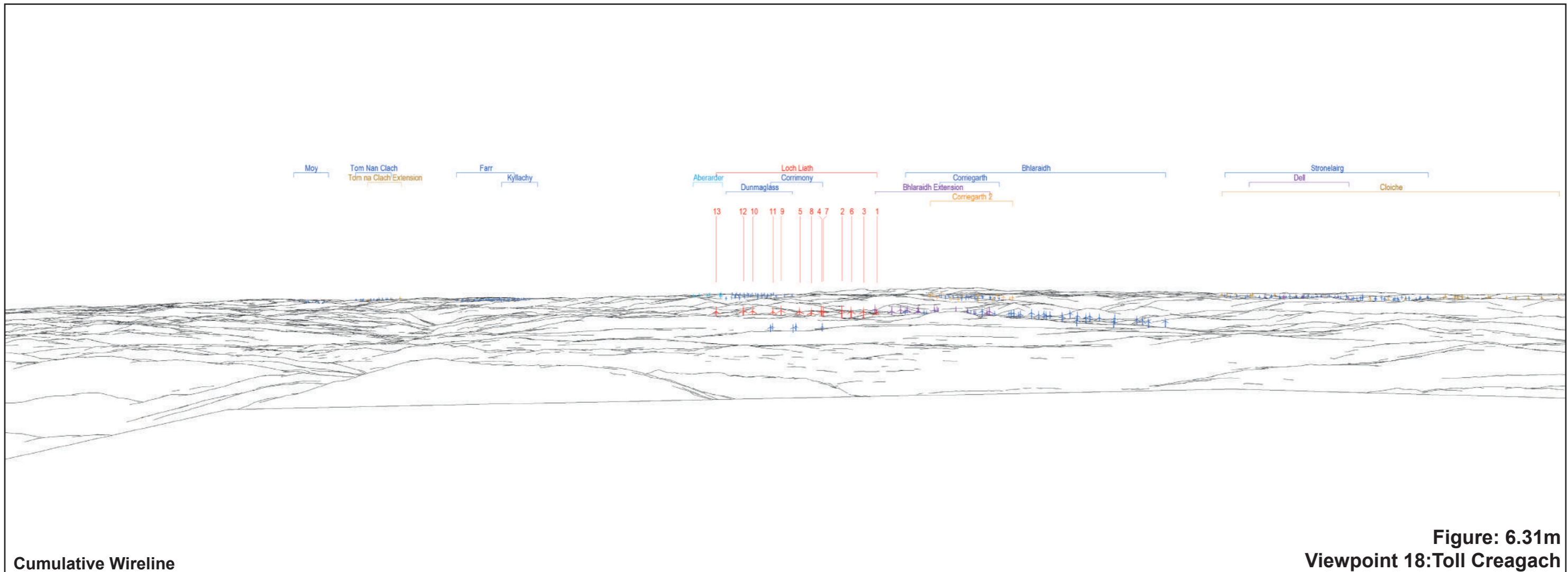


Wireline

Figure: 6.311
Viewpoint 18:Toll Creagach



Existing View



Cumulative Wireline

Figure: 6.31m
Viewpoint 18:Toll Creagach



Photomontage

OS reference: 219446E 828294N
Distance to nearest turbine: 18.64 km

Camera: Sony ILCE-7RM3
Focal Length: 50mm
Camera height: 1.5m

Photography Date: 17/09/2020
Photography Time: 17:47:00

Loch Liath Wind Farm
Figure: 6.31n
Viewpoint 18:Toll Creagach

When viewed at a comfortable arm's length (approx. 500mm), this printed image is representative of our detailed central vision, but is not representative of scale and distance.



Photomontage

OS reference: 219446E 828294N
Distance to nearest turbine: 18.64 km

Camera: Sony ILCE-7RM3
Focal Length: 75mm
Camera height: 1.5m

Photography Date: 17/09/2020
Photography Time: 17:47:00

Loch Liath Wind Farm
Figure: 6.31o
Viewpoint 18:Toll Creagach

This image should be viewed at a comfortable arm's length (approx. 500mm)



Monochrome Photomontage

OS reference: 219446E 828294N
Distance to nearest turbine: 18.64 km

Camera: Sony ILCE-7RM3
Focal Length: 75mm
Camera height: 1.5m

Photography Date: 17/09/2020
Photography Time: 17:47:00

Loch Liath Wind Farm
Figure: 6.31p
Viewpoint 18:Toll Creagach

This image should be viewed at a comfortable arm's length (approx. 500mm)