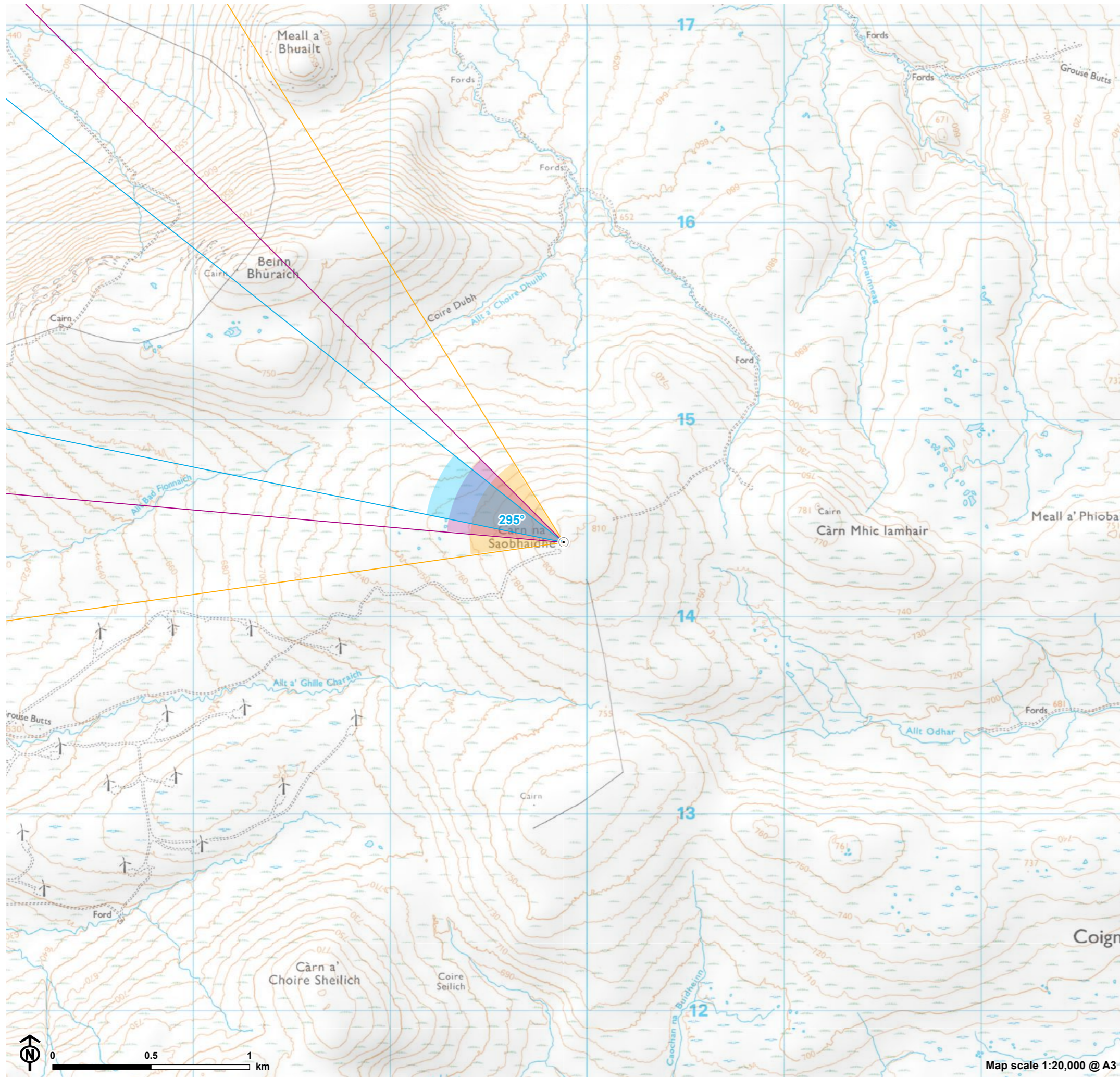


Figure: 6.30  
VP17: Carn na Saobhaidhe



- Site boundary
- Turbine
- ⊙ Viewpoint
- ∠ 27° Field of View
- ∠ 39.6° Field of View
- ∠ 65.5° Field of View

AOD: 810 m  
E: 259881 N: 814377  
Nearest Loch Liath Turbine: 4  
Distance to nearest turbine: 22.99 km

The viewpoint is located at the summit approximately 60m to the north-east of the steel lattice telecommunications tower and diesel generator. The viewpoint can be accessed from the north via the tracks for Dunmaglass Wind Farm. From the layby to the south of the B851, follow the road towards Dunmaglass. The road gives way to the wind farm track, and continues south along Allt Uisg an t-Sidhein. Pass south-west towards Aberchalder Burn, then south-east along the track across moorland. The track crosses south-west to the summit.

Extent of 50mm single frame used to construct panorama



OS reference: 259881E 814377N  
 Distance to nearest turbine: 22.99 km

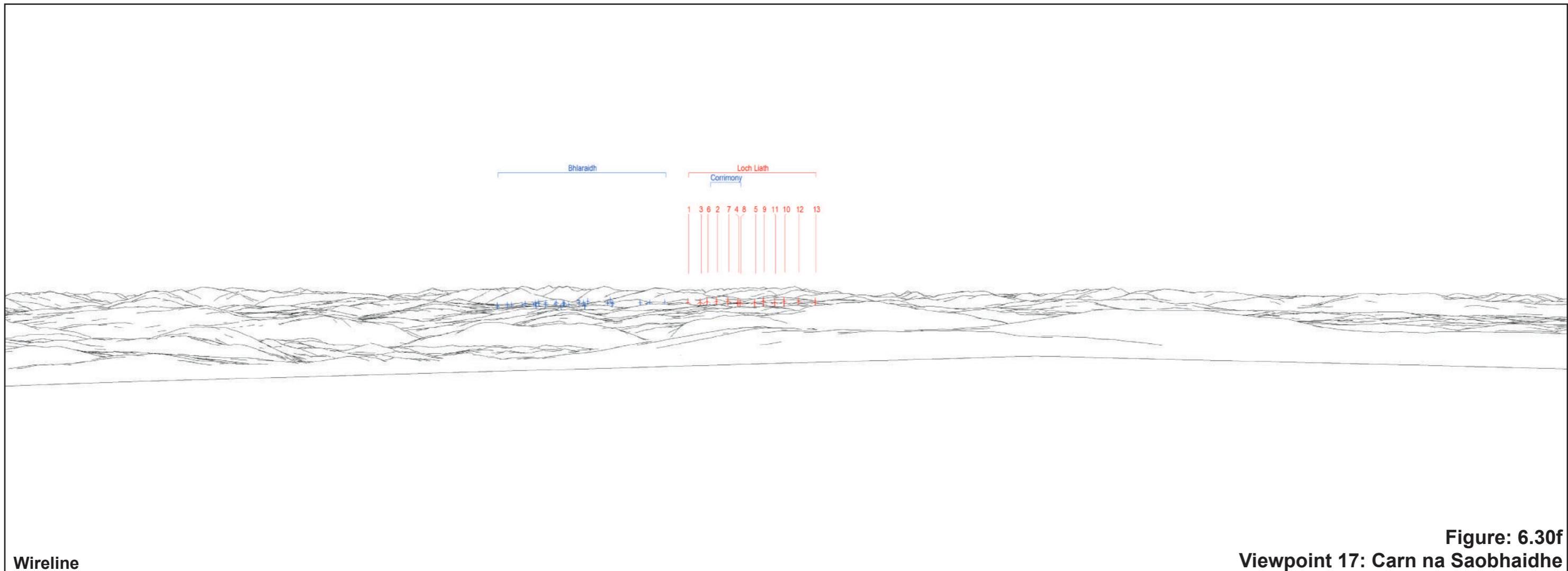
Camera: Sony ILCE-7RM3  
 Focal Length: 50mm vertical (27°) x 28mm horizontal (65.5°)  
 Camera height: 1.5m

Photography Date: 14/06/2021  
 Photography Time: 09:49:00

*The images contained on this page and the following page are not representative of scale and distance from the actual viewpoint and show the wind farm development in its wider landscape context only.*



Existing View

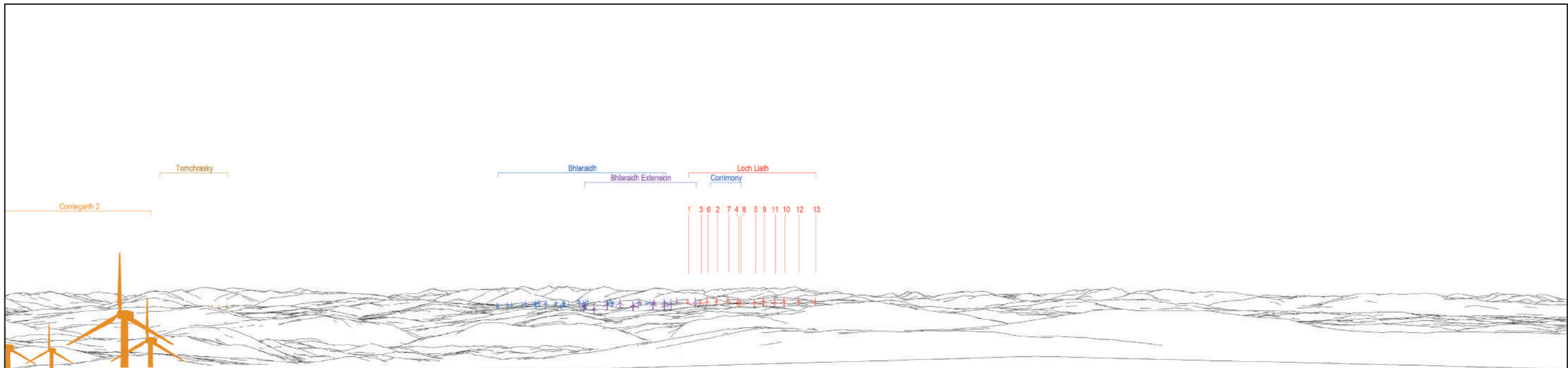


Wireline

Figure: 6.30f  
Viewpoint 17: Carn na Saobhaidhe



Existing View



Cumulative Wireline

Figure: 6.30g  
Viewpoint 17: Carn na Saobhaidhe



Photomontage

OS reference: 259881E 814377N  
Distance to nearest turbine: 22.99 km

Camera: Sony ILCE-7RM3  
Focal Length: 50mm  
Camera height: 1.5m

Photography Date: 14/06/2021  
Photography Time: 09:49:00

Loch Liath Wind Farm

Figure: 6.30h

Viewpoint 17: Carn na Saobhaidhe

When viewed at a comfortable arm's length (approx. 500mm), this printed image is representative of our detailed central vision, but is not representative of scale and distance.



Photomontage

OS reference: 259881E 814377N  
Distance to nearest turbine: 22.99 km

Camera: Sony ILCE-7RM3  
Focal Length: 75mm  
Camera height: 1.5m

Photography Date: 14/06/2021  
Photography Time: 09:49:00

Loch Liath Wind Farm

Figure: 6.30i

This image should be viewed at a comfortable arm's length (approx. 500mm)

Viewpoint 17: Carn na Saobhaidhe



Monochrome Photomontage

OS reference: 259881E 814377N  
Distance to nearest turbine: 22.99 km

Camera: Sony ILCE-7RM3  
Focal Length: 75mm  
Camera height: 1.5m

Photography Date: 14/06/2021  
Photography Time: 09:49:00

Loch Liath Wind Farm

Figure: 6.30j

Viewpoint 17: Carn na Saobhaidhe

This image should be viewed at a comfortable arm's length (approx. 500mm)