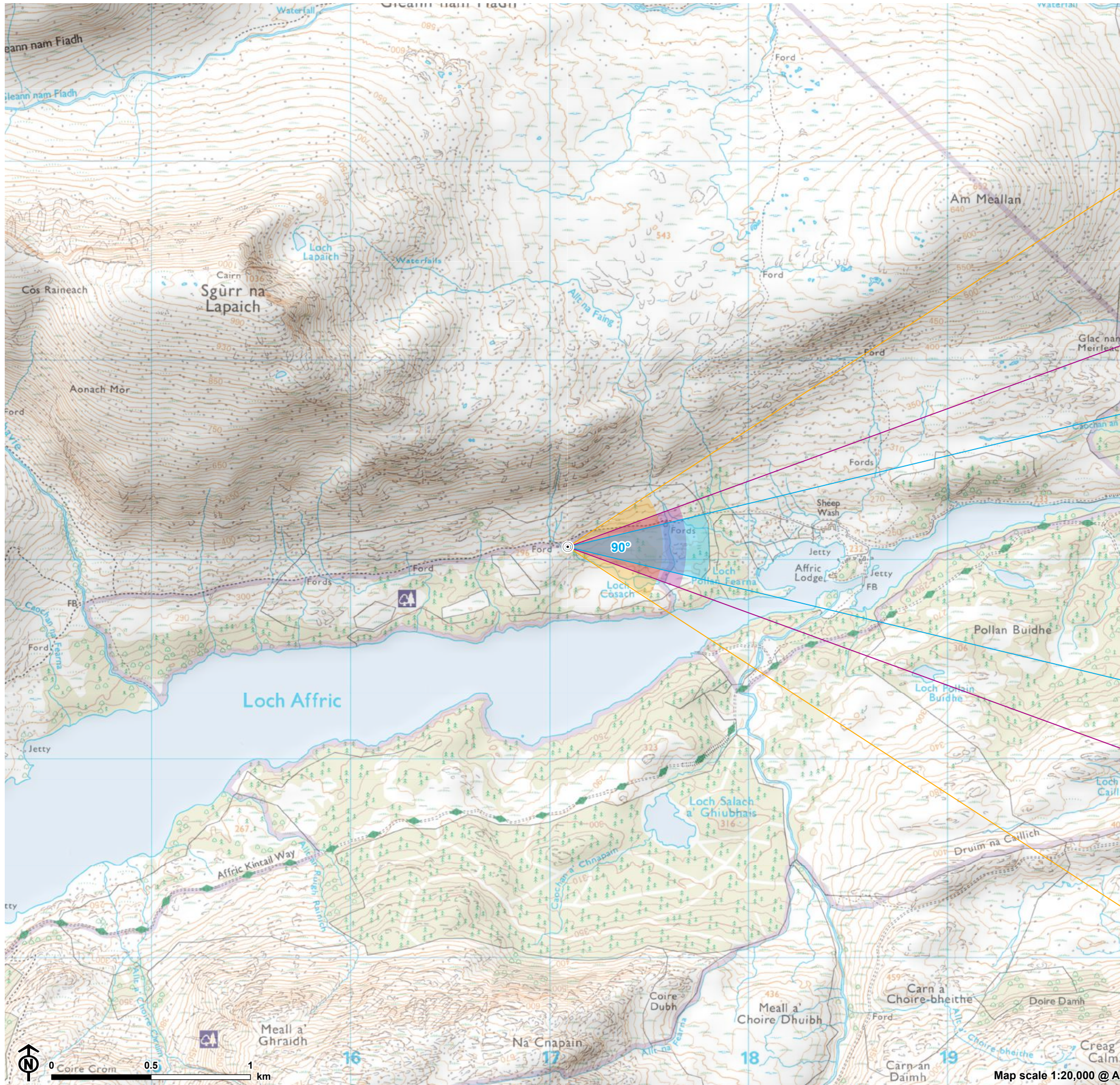


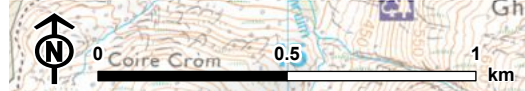
Figure: 6.28
VP15: Core Path at Loch Affric



- Site boundary
- Turbine
- ⊙ Viewpoint
- ∠ 27° Field of View
- ∠ 39.6° Field of View
- ∠ 65.5° Field of View

AOD: 283 m
E: 217092 N: 823063
Nearest Loch Liath Turbine: 7
Distance to nearest turbine: 20.38 km

The viewpoint is located near the THC Core Path (IN05.06) to the north of Loch Affric. The viewpoint can be accessed from the east, via the track which leads from the car park located along the River Affric between Loch Affric and Loch Beinn a' Mheadhoin. From the car park, follow the track approximately 3km west past Affric Lodge. The viewpoint is located approximately 70m south of the rough track.



Extent of 50mm single frame used to construct panorama



Photomontage

OS reference: 217092E 823063N
Distance to nearest turbine: 20.38 km

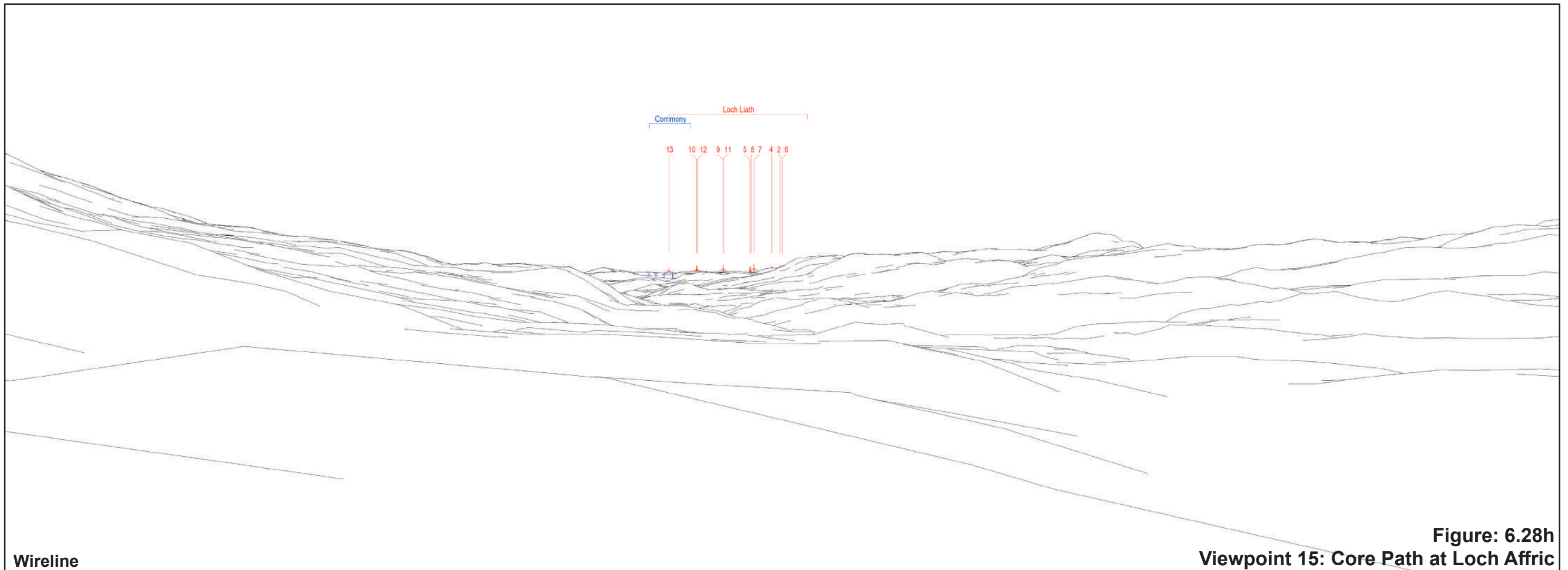
Camera: Nikon D750
Focal Length: 50mm vertical (27°) x 28mm horizontal (65.5°)
Camera height: 1.5m

Photography Date: 13/04/2021
Photography Time: 17:49:00

The images contained on this page and the following page are not representative of scale and distance from the actual viewpoint and show the wind farm development in its wider landscape context only.

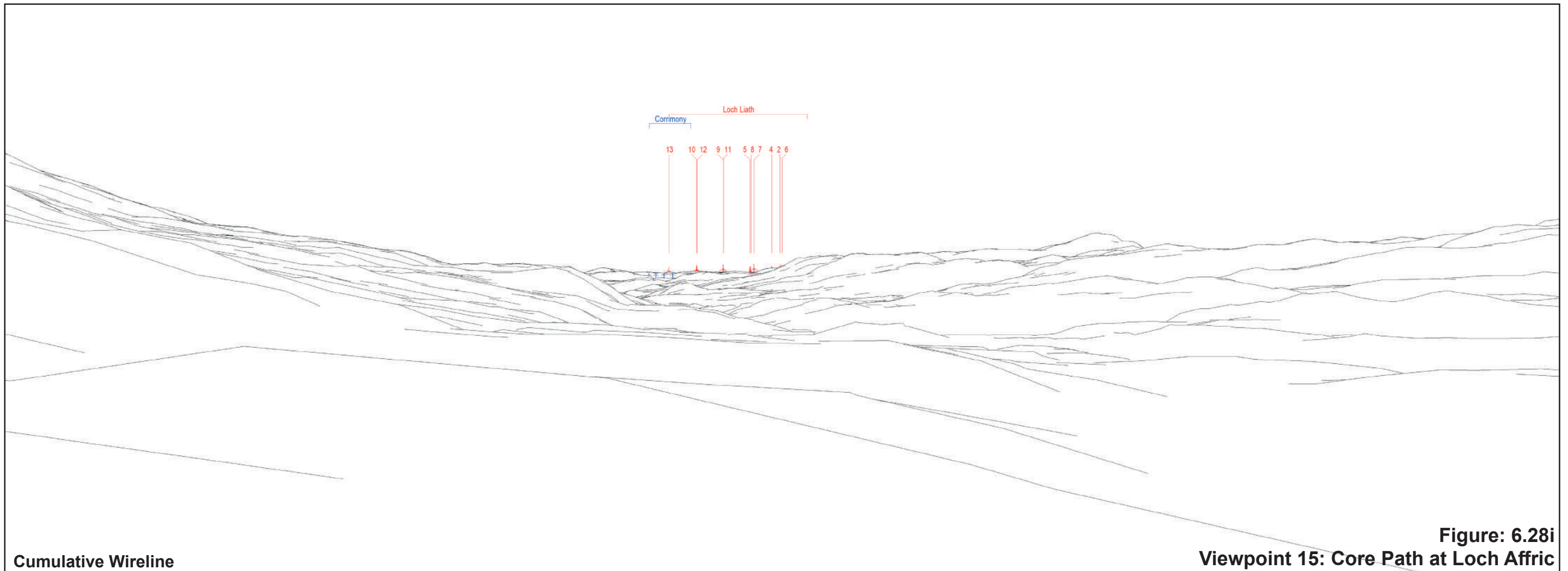


Existing View



Wireline

Figure: 6.28h
Viewpoint 15: Core Path at Loch Affric





Photomontage

OS reference: 217092E 823063N
Distance to nearest turbine: 20.38 km

Camera: Nikon D750
Focal Length: 50mm
Camera height: 1.5m

Photography Date: 13/04/2021
Photography Time: 17:49:00

Loch Liath Wind Farm

Figure: 6.28j

Viewpoint 15: Core Path at Loch Affric

When viewed at a comfortable arm's length (approx. 500mm), this printed image is representative of our detailed central vision, but is not representative of scale and distance.



Photomontage

OS reference: 217092E 823063N
Distance to nearest turbine: 20.38 km

Camera: Nikon D750
Focal Length: 75mm
Camera height: 1.5m

Photography Date: 13/04/2021
Photography Time: 17:49:00

Loch Liath Wind Farm

Figure: 6.28k

Viewpoint 15: Core Path at Loch Affric

This image should be viewed at a comfortable arm's length (approx. 500mm)



Monochrome Photomontage

OS reference: 217092E 823063N
 Distance to nearest turbine: 20.38 km

Camera: Nikon D750
 Focal Length: 75mm
 Camera height: 1.5m

Photography Date: 13/04/2021
 Photography Time: 17:49:00

Loch Liath Wind Farm

Figure: 6.281

This image should be viewed at a comfortable arm's length (approx. 500mm)

Viewpoint 15: Core Path at Loch Affric