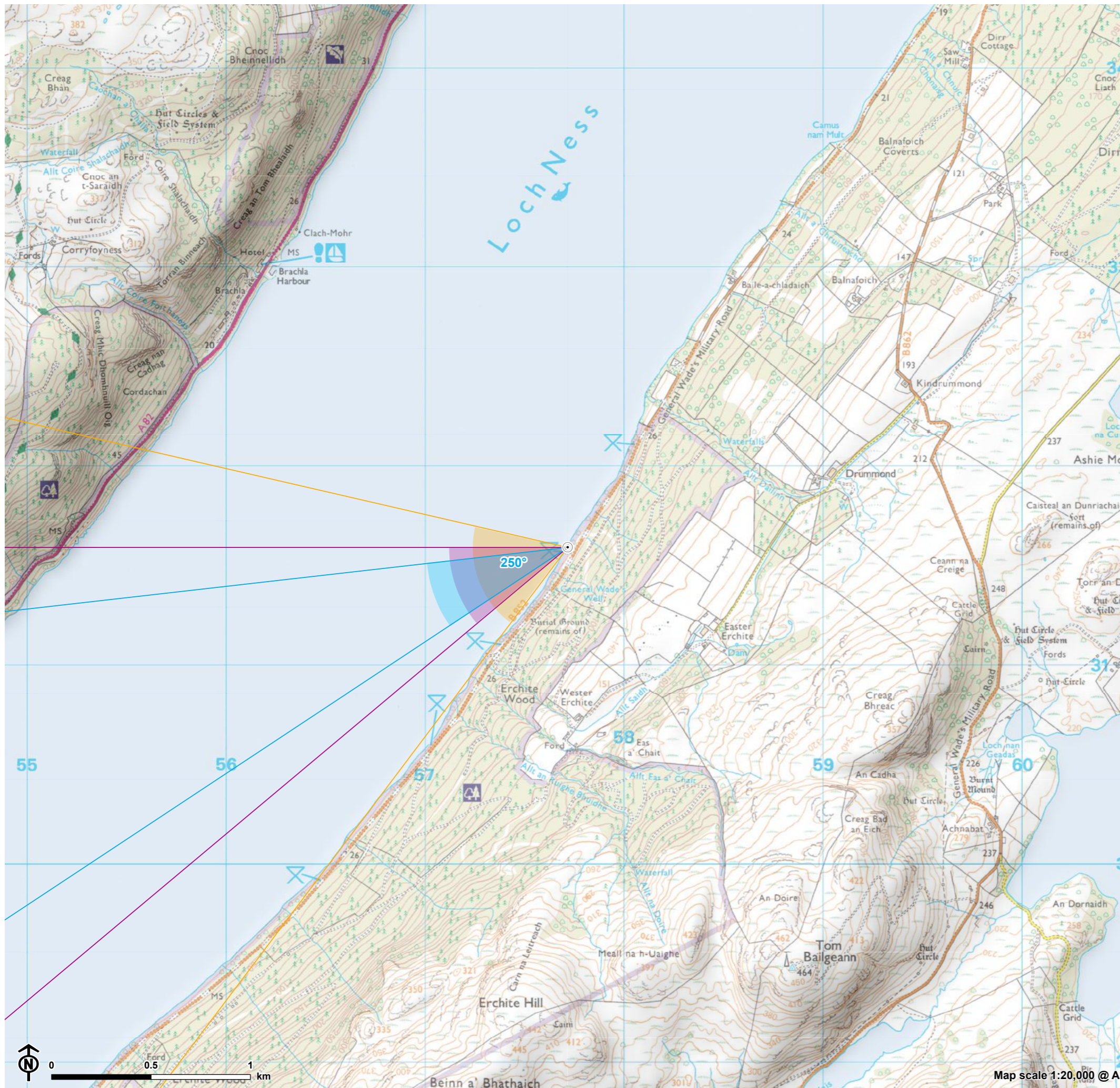


Figure: 6.26  
VP13: B852 Erchite Wood east of Loch Ness picnic area



- Site boundary
- Turbine
- ⊙ Viewpoint
- ∠ 27° Field of View
- ∠ 39.6° Field of View
- ∠ 65.5° Field of View

AOD: 17 m  
E: 257717 N: 831590  
Nearest Loch Liath Turbine: 12  
Distance to nearest turbine: 20.4 km

The viewpoint is located at one of the picnic areas on the eastern shore of Loch Ness. The viewpoint can be accessed from the B852, passing approximately 3.9km south from Does. The viewpoint is located west of the car park to the west of the road.

Extent of 50mm single frame used to construct panorama



Photomontage

OS reference: 257717E 831590N  
Distance to nearest turbine: 20.40 km


Camera: Nikon D750  
Focal Length: 50mm vertical (27°) x 28mm horizontal (65.5°)  
Camera height: 1.5m

Photography Date: 15/04/2021  
Photography Time: 09:55:00

*The images contained on this page and the following page are not representative of scale and distance from the actual viewpoint and show the wind farm development in its wider landscape context only.*



Existing View




Wireline

Figure: 6.26e  
Viewpoint 13: B852 Erchite Wood east of Loch Ness picnic area



Existing View



Cumulative Wireline

Figure: 6.26f  
Viewpoint 13: B852 Erchite Wood east of Loch Ness picnic area



Photomontage

OS reference: 257717E 831590N  
Distance to nearest turbine: 20.40 km

Camera: Nikon D750  
Focal Length: 50mm  
Camera height: 1.5m

Photography Date: 15/04/2021  
Photography Time: 09:55:00

Loch Liath Wind Farm

Figure: 6.26g

When viewed at a comfortable arm's length (approx. 500mm), this printed image is representative of our detailed central vision, but is not representative of scale and distance.

Viewpoint 13: B852 Erchite Wood east of Loch Ness picnic area



Photomontage

OS reference: 257717E 831590N  
Distance to nearest turbine: 20.40 km

Camera: Nikon D750  
Focal Length: 75mm  
Camera height: 1.5m

Photography Date: 15/04/2021  
Photography Time: 09:55:00

Loch Liath Wind Farm

Figure: 6.26h

This image should be viewed at a comfortable arm's length (approx. 500mm)

Viewpoint 13: B852 Erchite Wood east of Loch Ness picnic area



Monochrome Photomontage

OS reference: 257717E 831590N  
Distance to nearest turbine: 20.40 km

Camera: Nikon D750  
Focal Length: 75mm  
Camera height: 1.5m

Photography Date: 15/04/2021  
Photography Time: 09:55:00

Loch Liath Wind Farm

Figure: 6.26i

This image should be viewed at a comfortable arm's length (approx. 500mm)

Viewpoint 13: B852 Erchite Wood east of Loch Ness picnic area