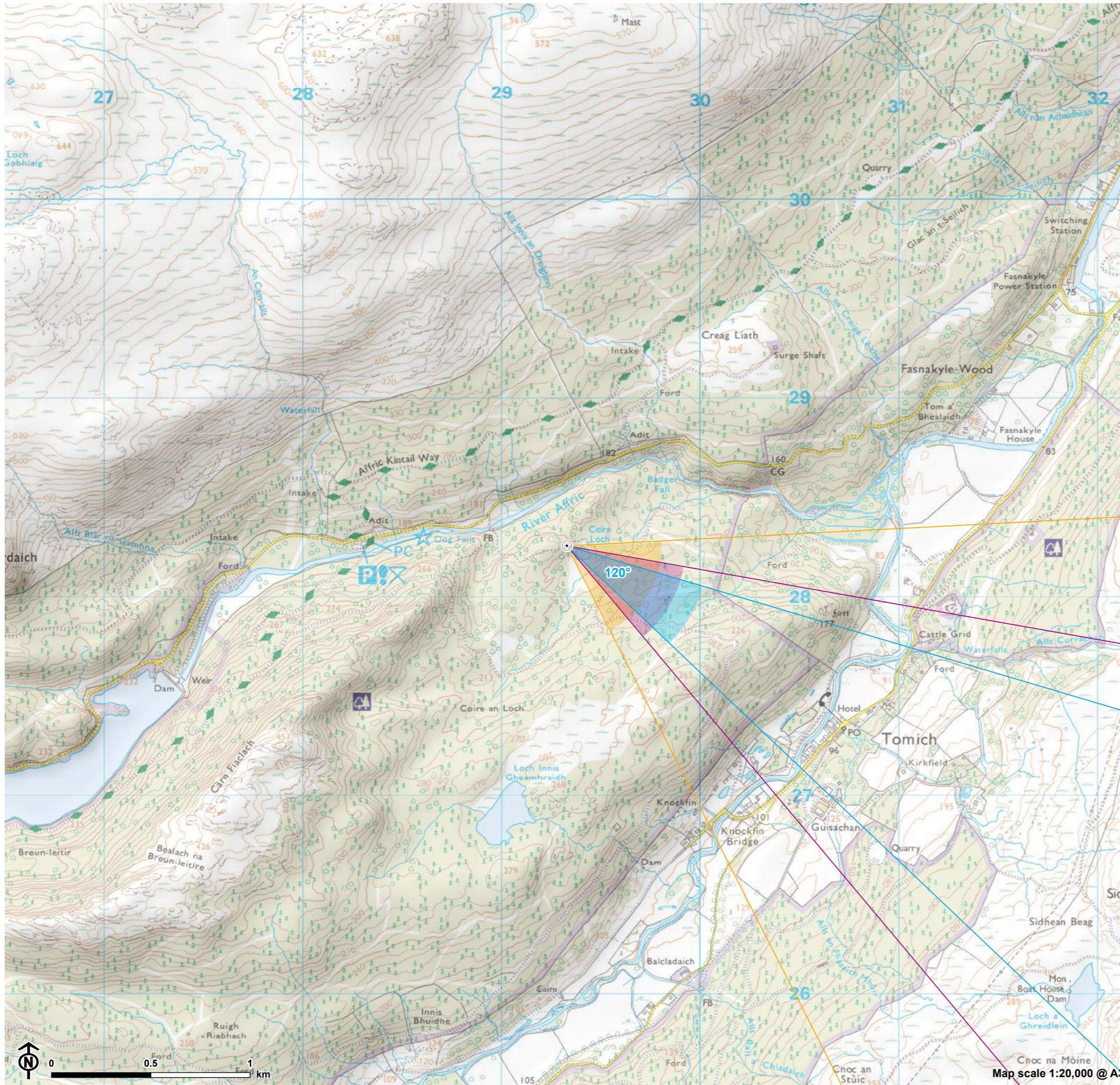


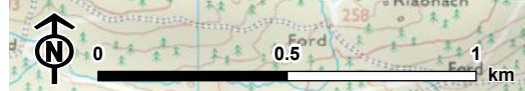
Figure: 6.18
VP5: Coire Loch Trail Glen Affric



- Site boundary
- Turbine
- ⊙ Viewpoint
- ∠ 27° Field of View
- ∠ 39.6° Field of View
- ∠ 65.5° Field of View

AOD: 201 m
E: 229330 N: 828255
Nearest Loch Liath Turbine: 10
Distance to nearest turbine: 9.4 km

The viewpoint is located on the Coire Loch Trail within the Glen Affric National Nature Reserve at an elevated vantage point to the west of Coire Loch. The viewpoint can be accessed via the Coire Loch Trail, which starts at the northernmost car park within the Glen Affric National Nature Reserve, accessed via the minor road that passes south-west into Glen Affric from Strathglass.



Extent of 50mm single frame used to construct panorama



Photomontage

OS reference: 229330E 828255N
Distance to nearest turbine: 9.40 km

Camera: Nikon D750
Focal Length: 50mm vertical (27°) x 28mm horizontal (65.5°)
Camera height: 1.5m

Photography Date: 13/04/2021
Photography Time: 15:27:00

The images contained on this page and the following page are not representative of scale and distance from the actual viewpoint and show the wind farm development in its wider landscape context only.

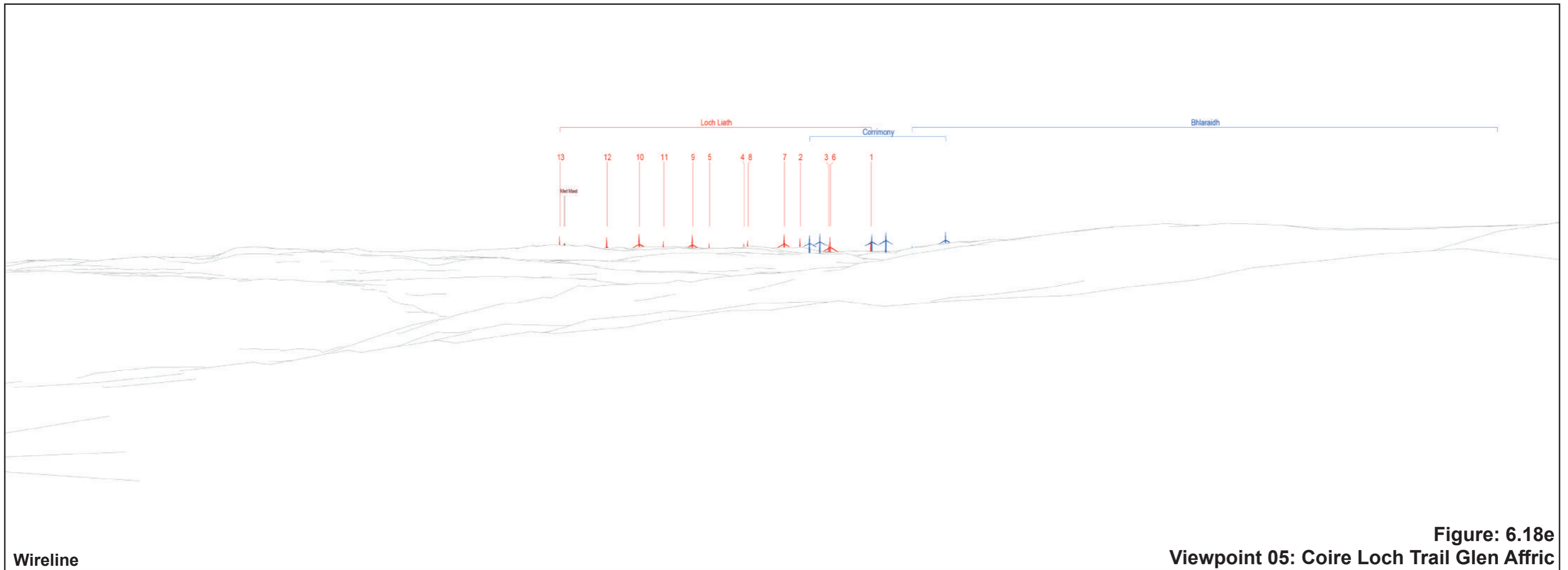
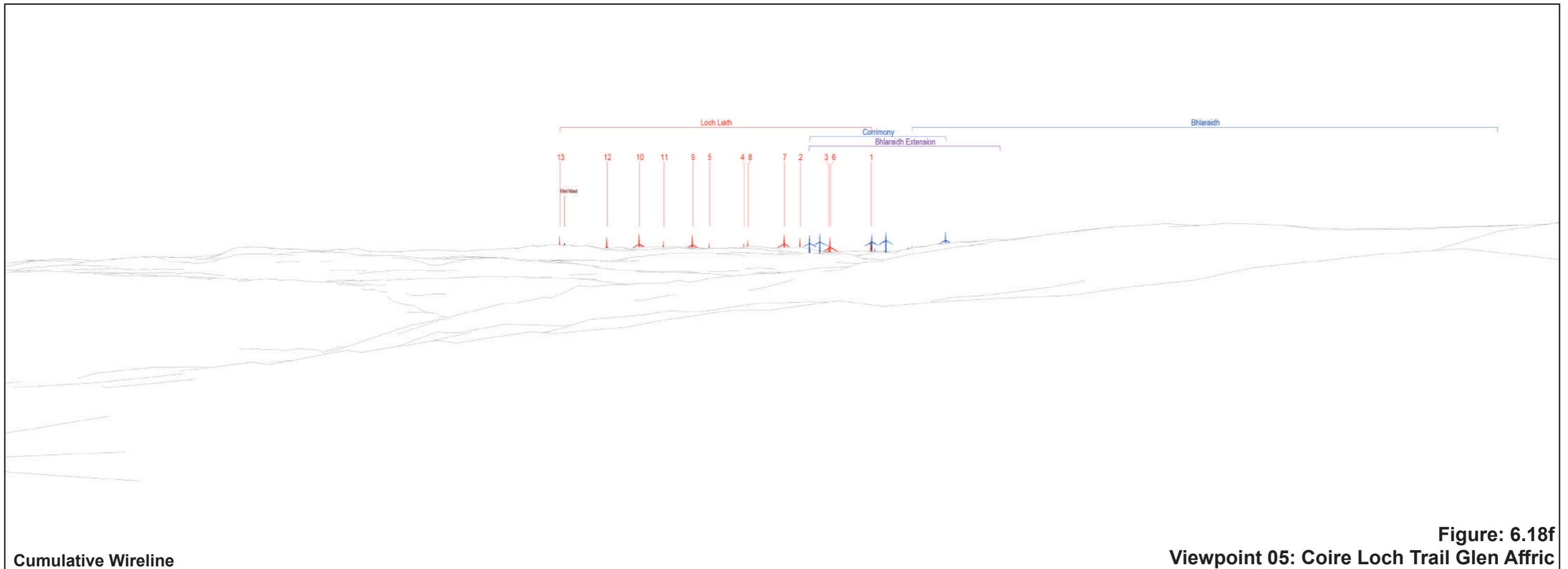


Figure: 6.18e
Viewpoint 05: Coire Loch Trail Glen Affric



Existing View



Cumulative Wireline

Figure: 6.18f
Viewpoint 05: Coire Loch Trail Glen Affric



Photomontage

OS reference: 229330E 828255N
Distance to nearest turbine: 9.40 km

Camera: Nikon D750
Focal Length: 50mm
Camera height: 1.5m

Photography Date: 13/04/2021
Photography Time: 15:27:00

Loch Liath Wind Farm

Figure: 6.18g

When viewed at a comfortable arm's length (approx. 500mm), this printed image is representative of our detailed central vision, but is not representative of scale and distance.

Viewpoint 05: Coire Loch Trail Glen Affric



Photomontage

OS reference: 229330E 828255N
Distance to nearest turbine: 9.40 km

Camera: Nikon D750
Focal Length: 75mm
Camera height: 1.5m


Photography Date: 13/04/2021
Photography Time: 15:27:00

Loch Liath Wind Farm

Figure: 6.18h

This image should be viewed at a comfortable arm's length (approx. 500mm)

Viewpoint 05: Coire Loch Trail Glen Affric



Monochrome Photomontage

OS reference: 229330E 828255N
Distance to nearest turbine: 9.40 km

Camera: Nikon D750
Focal Length: 75mm
Camera height: 1.5m

Photography Date: 13/04/2021
Photography Time: 15:27:00

Loch Liath Wind Farm

Figure: 6.18i

This image should be viewed at a comfortable arm's length (approx. 500mm)

Viewpoint 05: Coire Loch Trail Glen Affric