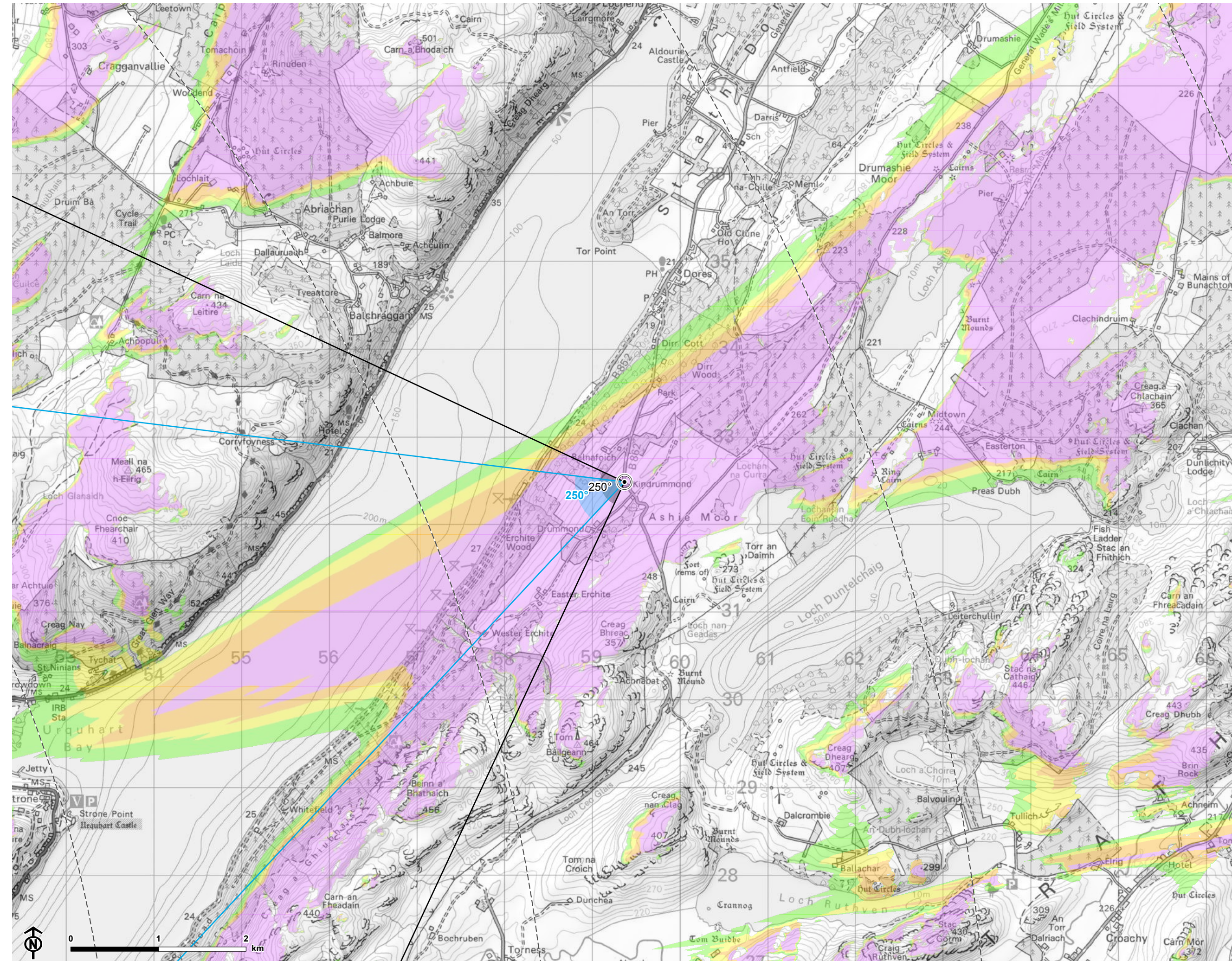


Contains Ordnance Survey data © Crown copyright and database right



© Crown copyright and database rights Ordnance Survey 0100031673

Figure: 6.29
VP16: B862 South of Dores


- Site boundary
- Turbine
- 5km intervals from outermost turbines
- LVIA study area 45km from outermost turbines
- Theoretical turbine visibility**
- 1-4 turbines visible
- 5-7 turbines visible
- 8-10 turbines visible
- 11-13 turbines visible
- Wind farm (by status)**
- Operational
- Under construction
- Consented
- Appeal/public inquiry
- Application submitted
- Design/scoping
- 53.5° field of view
- 90° field of view

Notes:
The ZTV is calculated to turbine tip height (180-200m) from a viewing height of 2m above ground level. The terrain model assumes bare ground and is derived from OS Terrain 5 height data (obtained from Emapsite in November 2022). Earth curvature and atmospheric refraction have been taken into account. The ZTV was calculated using ArcMap 10.8.1 software.



Baseline photograph

This image provides landscape and visual context only



OS reference: 259368E 832481N
 AOD: 192.23 m
 Direction of view: 250°
 Nearest turbine: 22.26 km

Horizontal field of view: 90° (cylindrical projection)
 Principal distance: 522 mm
 Paper size: 841 x 297 mm (half A1)
 Correct printed image size: 820 x 260 mm

Camera: Nikon D750
 Lens: 50mm Fixed Focal Length
 Camera height: 1.5 m

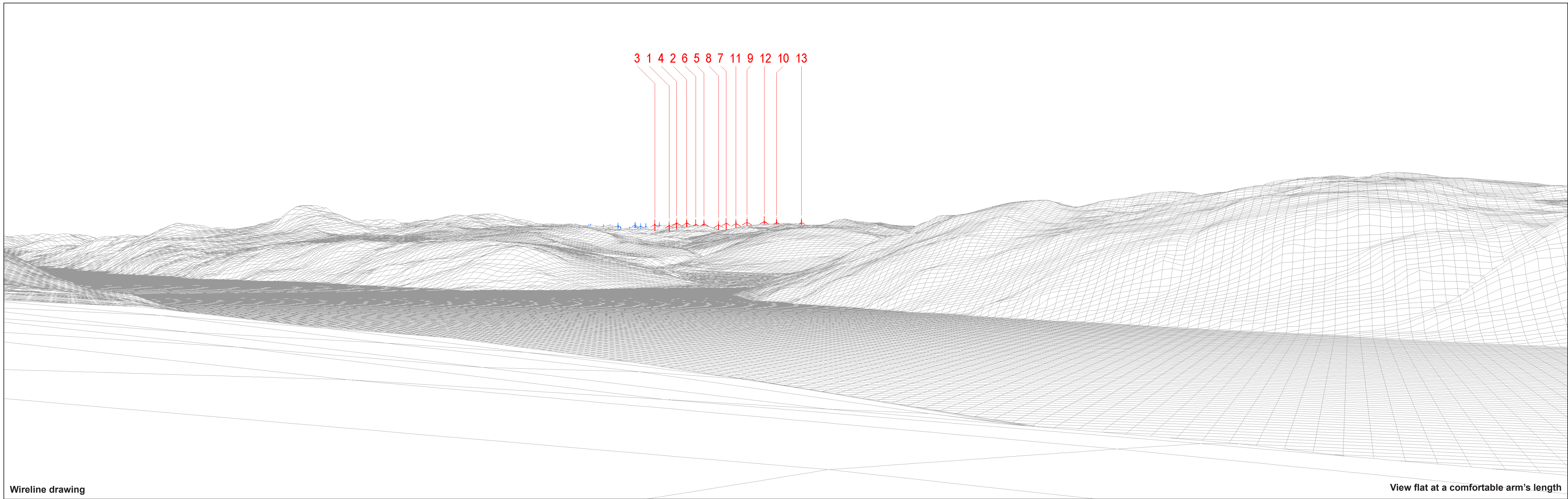
Photography Date: 15/04/2021
 Photography Time: 10:15:00

Wind Farm Developments key (by status):

Proposed scheme Application
 Operational Scoping
 Under construction Appeal/PLI
 Consented

Loch Liath Wind Farm
 Figure: 6.29a
 Viewpoint 16: B862 South of Dores

© Crown copyright and database rights 2023 Ordnance Survey data. Licence number: 0100031673



3 1 4 2 6 5 8 7 11 9 12 10 13

Wireline drawing

View flat at a comfortable arm's length



OS reference:	259368E 832481N	Horizontal field of view:	53.5° (planar projection)
AOD:	192.23 m	Principal distance:	812.5 mm
Direction of view:	250°	Paper size:	841 x 297 mm (half A1)
Nearest turbine:	22.26 km	Correct printed image size:	820 x 260 mm

Wind Farm Developments key
(by status):

Proposed scheme
Operational

Loch Liath Wind Farm
Figure: 6.29b
Viewpoint 16: B862 South of Dores

© Crown copyright and database rights 2023 Ordnance Survey data. Licence number: 0100031673



Photomontage

View flat at a comfortable arm's length



OS reference: 259368E 832481N
AOD: 192.23 m
Direction of view: 250°
Nearest turbine: 22.26 km

Horizontal field of view: 53.5° (planar projection)
Principal distance: 812.5 mm
Paper size: 841 x 297 mm (half A1)
Correct printed image size: 820 x 260 mm

Camera: Nikon D750
Lens: 50mm Fixed Focal Length
Camera height: 1.5 m

Photography Date: 15/04/2021
Photography Time: 10:15:00

Loch Liath Wind Farm
Figure: 6.29c
Viewpoint 16: B862 South of Dores