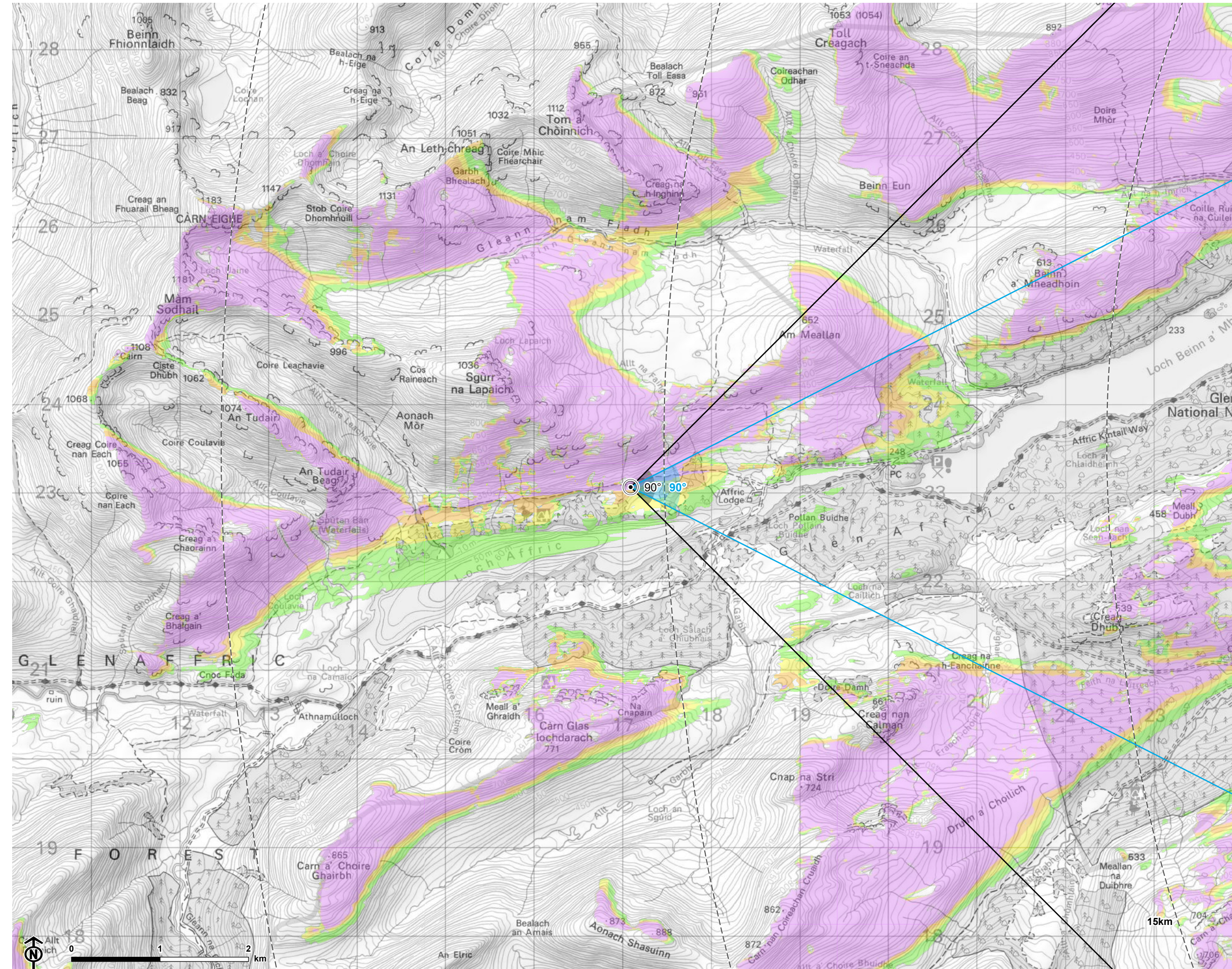


Contains Ordnance Survey data © Crown copyright and database right



© Crown copyright and database rights Ordnance Survey 0100031673

Loch Liath Wind Farm
for Loch Liath Wind Farm Ltd



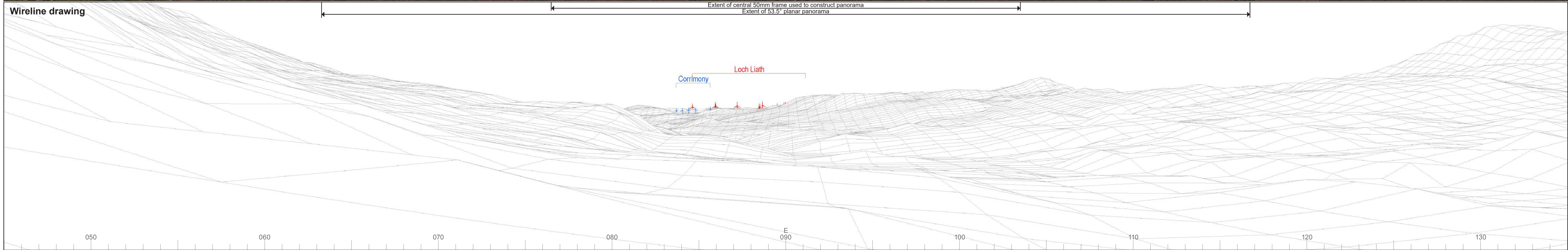
Figure: 6.28
VP15: Core Path at Loch Affric

- Site boundary
- Turbine
- 5km intervals from outermost turbines
- LVIA study area 45km from outermost turbines
- Theoretical turbine visibility**
- 1-4 turbines visible
- 5-7 turbines visible
- 8-10 turbines visible
- 11-13 turbines visible
- Wind farm (by status)**
- Operational
- Under construction
- Consented
- Appeal/public inquiry
- Application submitted
- Design/scoping
- ∠ 53.5° field of view
- ∠ 90° field of view

Notes:
The ZTV is calculated to turbine tip height (180-200m) from a viewing height of 2m above ground level. The terrain model assumes bare ground and is derived from OS Terrain 5 height data (obtained from Emapsite in November 2022). Earth curvature and atmospheric refraction have been taken into account. The ZTV was calculated using ArcMap 10.8.1 software.



CB: EB-wingfield_h_LUC 11057 Loch Liath LVIA 21/03/2023
Source: Statkraft, LUC



OS reference: 217092E 823063N
AOD: 283.49 m
Direction of view: 90°
Nearest turbine: 20.38 km

Horizontal field of view: 90° (cylindrical projection)
Principal distance: 522 mm
Paper size: 841 x 297 mm (half A1)
Correct printed image size: 820 x 260 mm

Camera: Nikon D750
Lens: 50mm Fixed Focal Length
Camera height: 1.5 m

Photography Date: 13/04/2021
Photography Time: 17:49:00

Wind Farm Developments key
(by status):

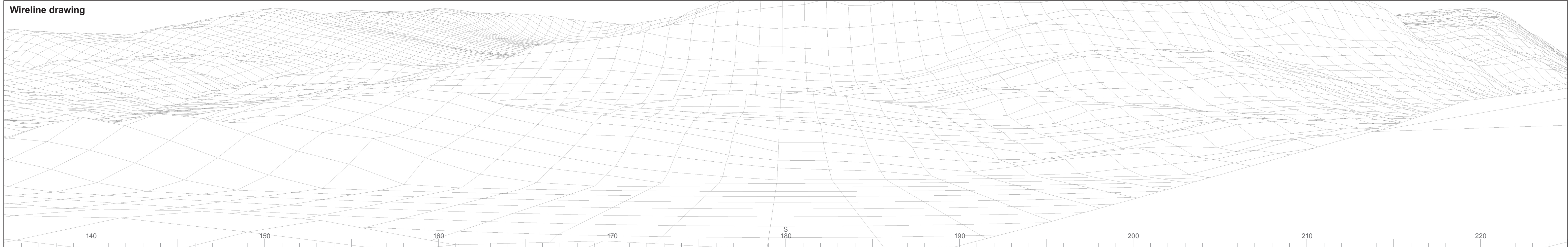
Proposed scheme Application
Operational Scoping
Under construction Appeal/PLI
Consented

© Crown copyright and database rights 2023 Ordnance Survey data. Licence number: 0100031673



Baseline photograph

This image provides landscape and visual context only



Wireline drawing


© Crown copyright and database rights 2023 Ordnance Survey data. Licence number: 0100031673



OS reference: 217092E 823063N	Horizontal field of view: 90° (cylindrical projection)	Camera: Nikon D750	Photography Date: 13/04/2021
AOD: 283.49 m	Principal distance: 522 mm	Lens: 50mm Fixed Focal Length	Photography Time: 17:49:00
Direction of view: 180°	Paper size: 841 x 297 mm (half A1)	Camera height: 1.5 m	
Nearest turbine: 20.38 km	Correct printed image size: 820 x 260 mm		

Wind Farm Developments key (by status):

Proposed scheme	Application
Operational	Scoping
Under construction	Appeal/PLI
Consented	



OS reference: 217092E 823063N
 AOD: 283.49 m
 Direction of view: 270°
 Nearest turbine: 20.38 km

Horizontal field of view: 90° (cylindrical projection)
 Principal distance: 522 mm
 Paper size: 841 x 297 mm (half A1)
 Correct printed image size: 820 x 260 mm

Camera: Nikon D750
 Lens: 50mm Fixed Focal Length
 Camera height: 1.5 m

Photography Date: 13/04/2021
 Photography Time: 17:49:00

Wind Farm Developments key
 (by status):

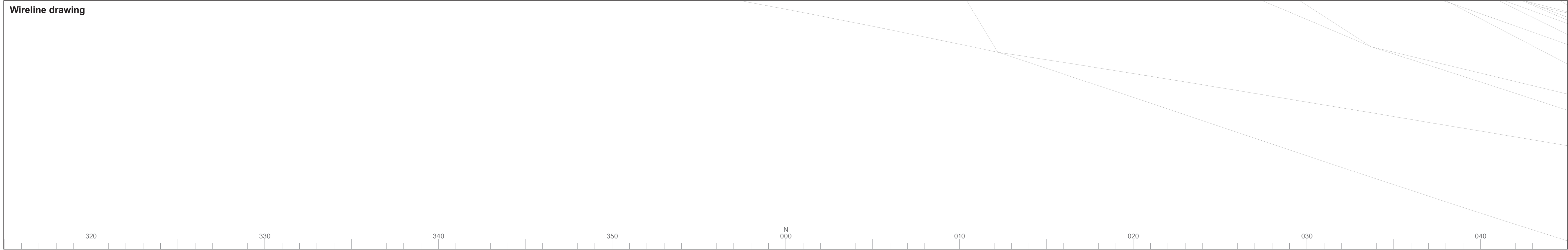
Proposed scheme Application
 Operational Scoping
 Under construction Appeal/PLI
 Consented

© Crown copyright and database rights 2023 Ordnance Survey data. Licence number: 0100031673



Baseline photograph

This image provides landscape and visual context only



Wireline drawing


© Crown copyright and database rights 2023 Ordnance Survey data. Licence number: 0100031673



OS reference: 217092E 823063N	Horizontal field of view: 90° (cylindrical projection)	Camera: Nikon D750	Photography Date: 13/04/2021
AOD: 283.49 m	Principal distance: 522 mm	Lens: 50mm Fixed Focal Length	Photography Time: 17:49:00
Direction of view: 0°	Paper size: 841 x 297 mm (half A1)	Camera height: 1.5 m	
Nearest turbine: 20.38 km	Correct printed image size: 820 x 260 mm		

Wind Farm Developments key (by status):

Proposed scheme	Application
Operational	Scoping
Under construction	Appeal/PLI
Consented	



Wireline drawing

View flat at a comfortable arm's length



OS reference:	217092E 823063N	Horizontal field of view:	53.5° (planar projection)
AOD:	283.49 m	Principal distance:	812.5 mm
Direction of view:	90°	Paper size:	841 x 297 mm (half A1)
Nearest turbine:	20.38 km	Correct printed image size:	820 x 260 mm

Wind Farm Developments key
(by status):

Proposed scheme
Operational

© Crown copyright and database rights 2023 Ordnance Survey data. Licence number: 0100031673



Photomontage

View flat at a comfortable arm's length



OS reference: 217092E 823063N
AOD: 283.49 m
Direction of view: 90°
Nearest turbine: 20.38 km

Horizontal field of view: 53.5° (planar projection)
Principal distance: 812.5 mm
Paper size: 841 x 297 mm (half A1)
Correct printed image size: 820 x 260 mm

Camera: Nikon D750
Lens: 50mm Fixed Focal Length
Camera height: 1.5 m

Photography Date: 13/04/2021
Photography Time: 17:49:00

Loch Liath Wind Farm
Figure: 6.28f
Viewpoint 15: Core Path at Loch Affric