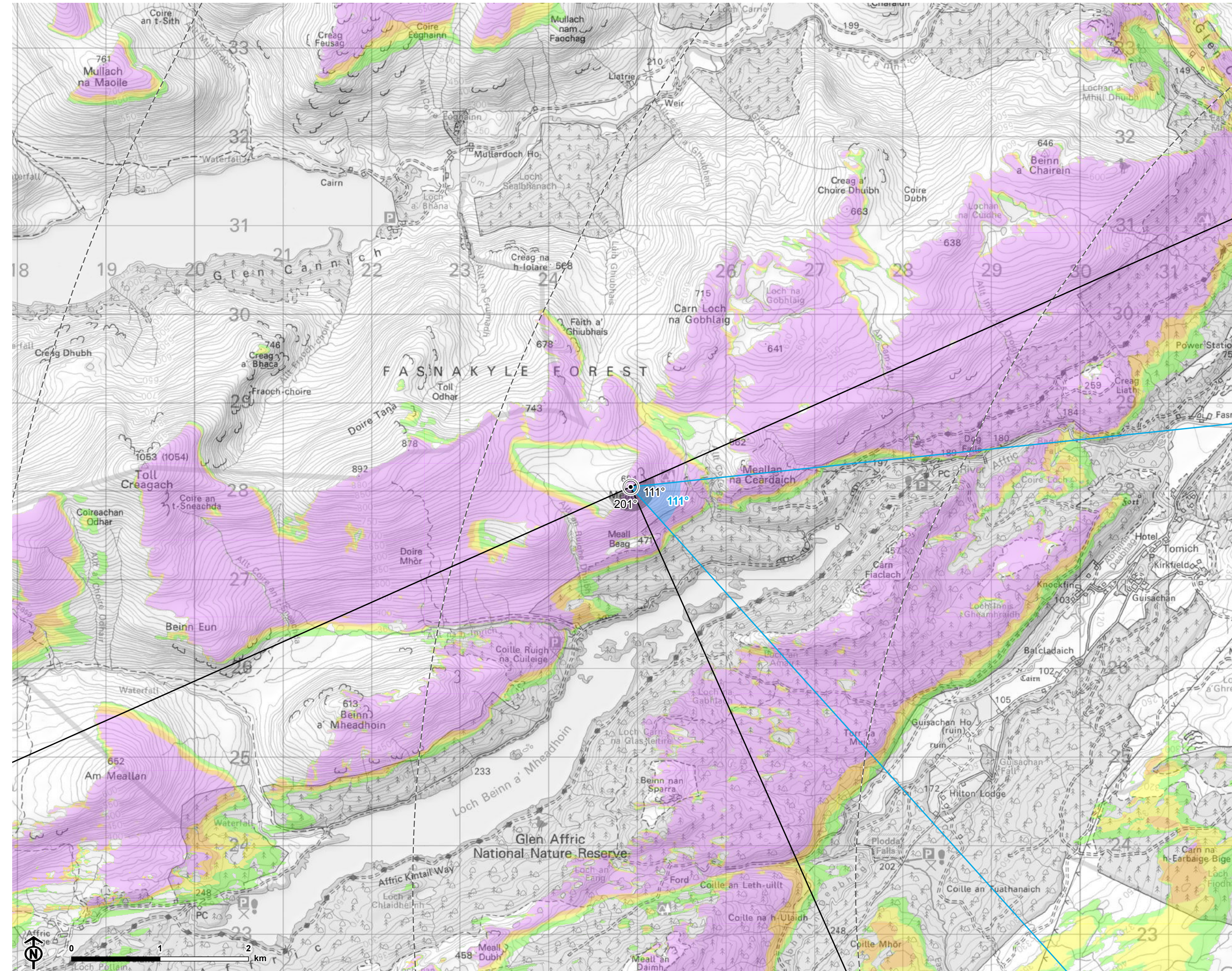


Contains Ordnance Survey data © Crown copyright and database right



© Crown copyright and database rights Ordnance Survey 0100031673

Loch Liath Wind Farm
for Loch Liath Wind Farm Ltd



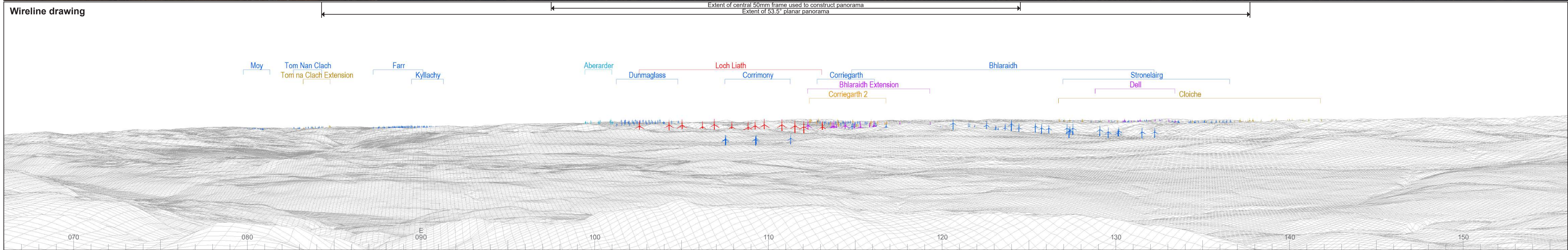
Figure: 6.22
VP9: Meall Mor, above Glen Affric

- Site boundary
- Turbine
- 5km intervals from outermost turbines
- LVIA study area 45km from outermost turbines
- Theoretical turbine visibility**
- 1-4 turbines visible
- 5-7 turbines visible
- 8-10 turbines visible
- 11-13 turbines visible
- Wind farm (by status)**
- Operational
- Under construction
- Consented
- Appeal/public inquiry
- Application submitted
- Design/scoping
- 53.5° field of view
- 90° field of view

Notes:
The ZTV is calculated to turbine tip height (180-200m) from a viewing height of 2m above ground level. The terrain model assumes bare ground and is derived from OS Terrain 5 height data (obtained from Emapsite in November 2022). Earth curvature and atmospheric refraction have been taken into account. The ZTV was calculated using ArcMap 10.8.1 software.



CB: EB:wingfield_h_LUC 11057 Loch Liath LVIA 21/03/2023
Source: Statkraft, LUC



OS reference: 224928E 828045N
AOD: 689.08 m
Direction of view: 111°
Nearest turbine: 13.32 km

Horizontal field of view: 90° (cylindrical projection)
Principal distance: 522 mm
Paper size: 841 x 297 mm (half A1)
Correct printed image size: 820 x 260 mm

Camera: 50mm Fixed Focal Length
Lens: 50mm Fixed Focal Length
Camera height: 1.5 m

Photography Date: 19/10/2022
Photography Time: 13:59:00

Wind Farm Developments key
(by status):

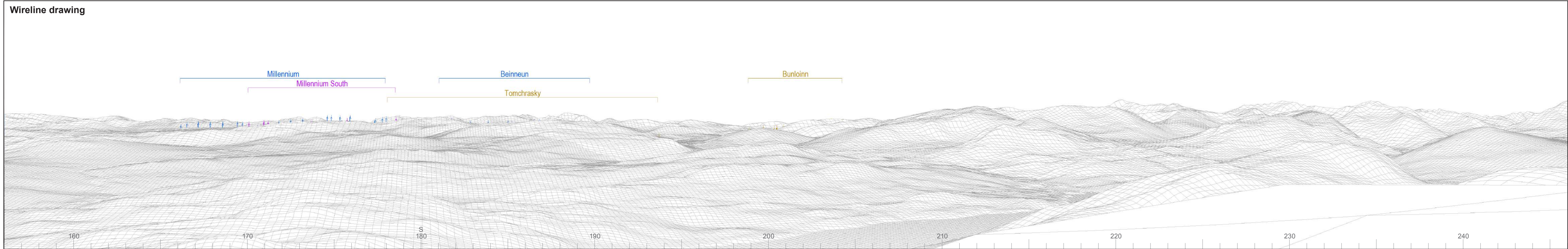
Proposed scheme Application
Operational Scoping
Under construction Appeal/PLI
Consented

© Crown copyright and database rights 2023 Ordnance Survey data. Licence number: 0100031673



Baseline photograph

This image provides landscape and visual context only



Wireline drawing

© Crown copyright and database rights 2023 Ordnance Survey data. Licence number: 0100031673



OS reference: 224928E 828045N
 AOD: 689.08 m
 Direction of view: 201°
 Nearest turbine: 13.32 km

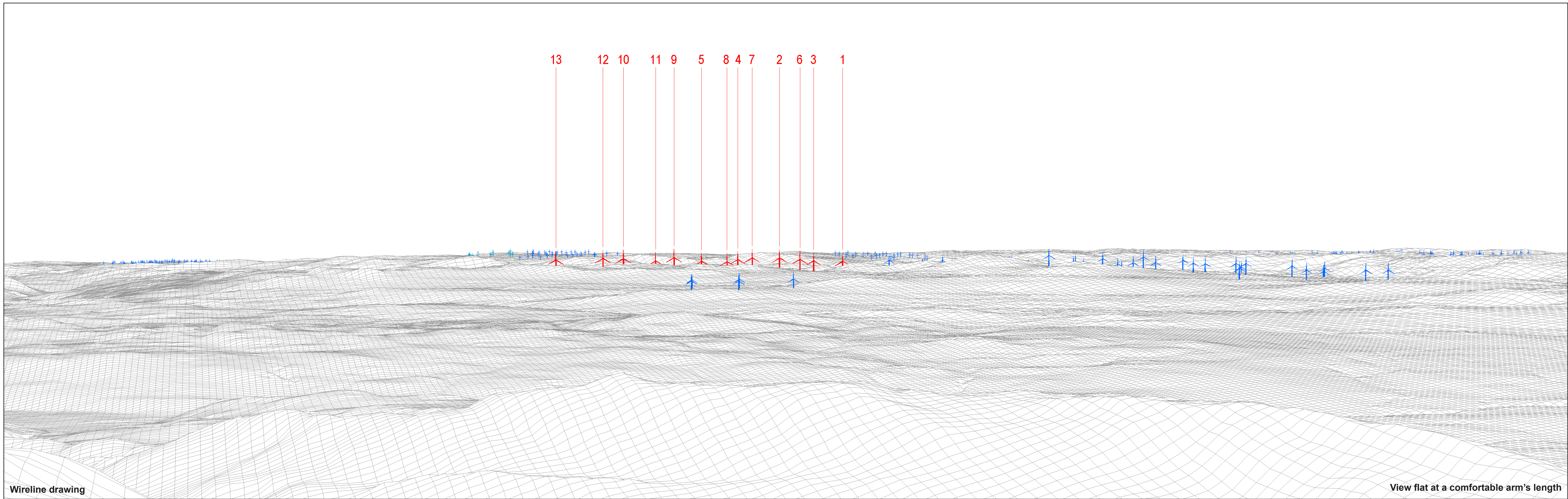
Horizontal field of view: 90° (cylindrical projection)
 Principal distance: 522 mm
 Paper size: 841 x 297 mm (half A1)
 Correct printed image size: 820 x 260 mm

Camera: 50mm Fixed Focal Length
 Lens: 50mm Fixed Focal Length
 Camera height: 1.5 m

Photography Date: 19/10/2022
 Photography Time: 13:59:00

Wind Farm Developments key
 (by status):

Proposed scheme Application
 Operational Scoping
 Under construction Appeal/PLI
 Consented



13 12 10 11 9 5 8 4 7 2 6 3 1

Wireline drawing

View flat at a comfortable arm's length

© Crown copyright and database rights 2023 Ordnance Survey data. Licence number: 0100031673



OS reference:	224928E 828045N	Horizontal field of view:	53.5° (planar projection)
AOD:	689.08 m	Principal distance:	812.5 mm
Direction of view:	111°	Paper size:	841 x 297 mm (half A1)
Nearest turbine:	13.32 km	Correct printed image size:	820 x 260 mm

Wind Farm Developments key
(by status):

Proposed scheme
Operational

Loch Liath Wind Farm
Figure: 6.22c
Viewpoint 9: Meall Mor, above Glen Affric



Photomontage

View flat at a comfortable arm's length



OS reference: 224928E 828045N
AOD: 689.08 m
Direction of view: 111°
Nearest turbine: 13.32 km

Horizontal field of view: 53.5° (planar projection)
Principal distance: 812.5 mm
Paper size: 841 x 297 mm (half A1)
Correct printed image size: 820 x 260 mm

Camera: 50mm Fixed Focal Length
Lens: 50mm Fixed Focal Length
Camera height: 1.5 m

Photography Date: 19/10/2022
Photography Time: 13:59:00

Loch Liath Wind Farm
Figure: 6.22d
Viewpoint 9: Meall Mor, above Glen Affric