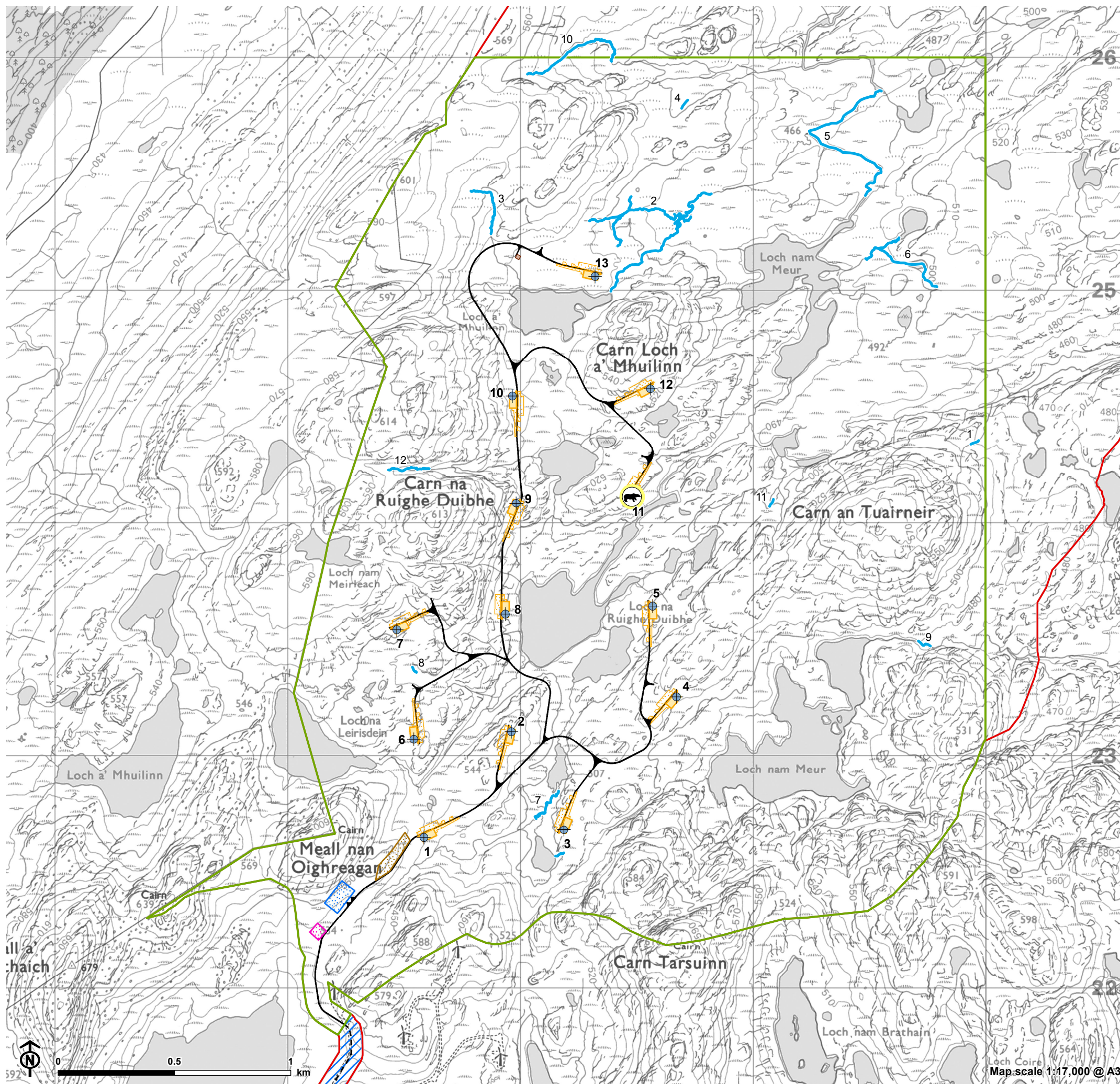
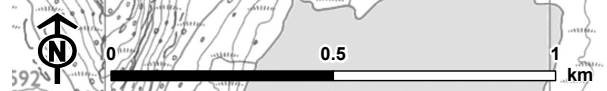


Figure 8.6a: Protected Species Survey Results

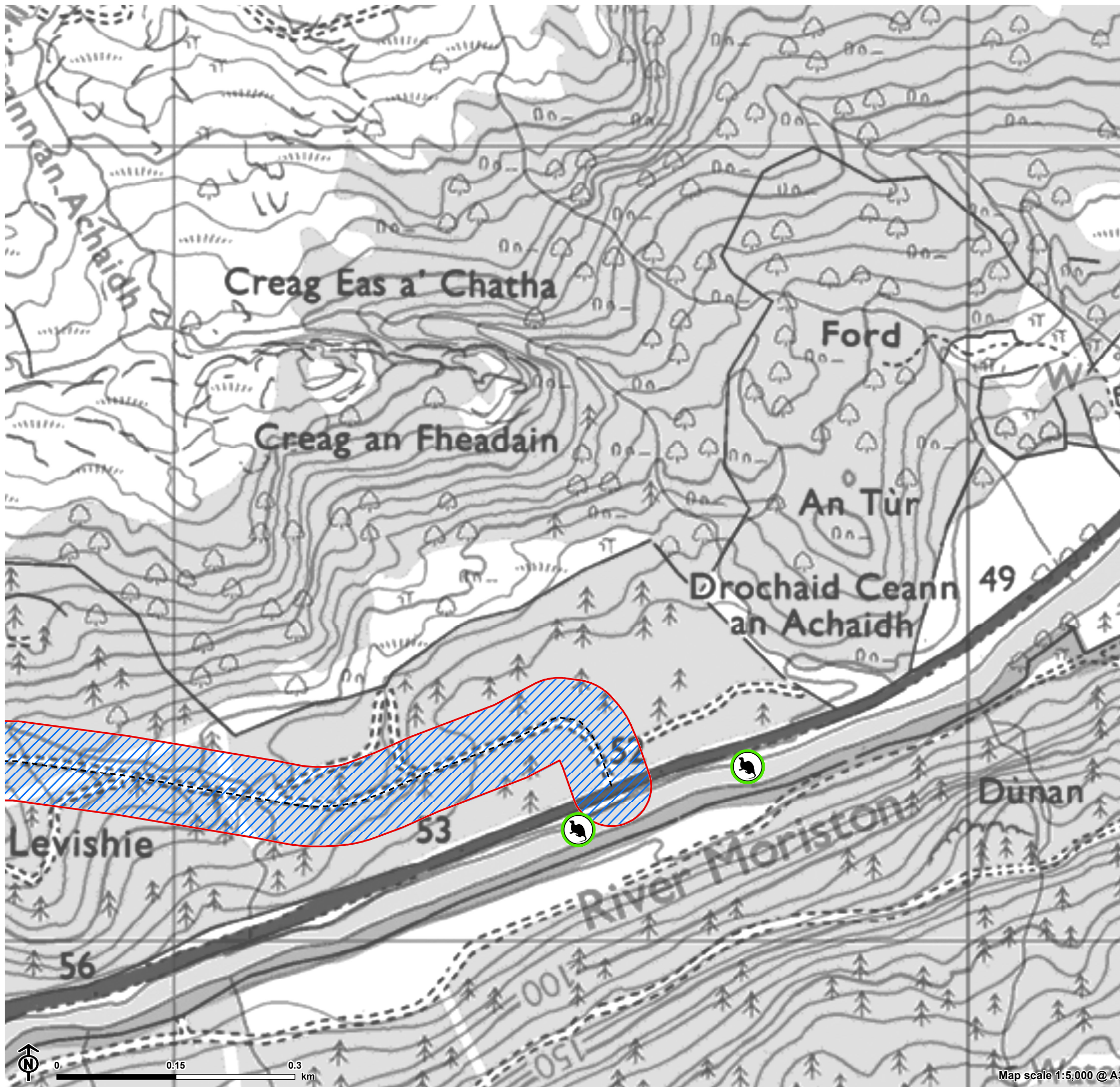


- Site boundary
- Turbine
- Borrow pit
- Construction compound
- Substation
- Met mast
- Temporary hardstanding
- Permanent hardstanding
- New access track
- Existing access track
- Protected species survey**
- Ecological Survey Area (ESA)
- Access Survey Area (ASA)
- Badger
- Water vole area



Map scale 1:17,000 @ A3

Figure 8.6b: Protected Species Survey Results



- Site boundary
- Existing access track
- Protected species survey**
- Access Survey Area (ASA)
- Otter

0 0.15 0.3 km

Map scale 1:5,000 @ A3