

OS reference: 219446E 828294N
 AOD: 1052m
 Direction of view: 13°
 Nearest turbine: 18.6km

Horizontal field of view: 90° (cylindrical projection)
 Principal distance: 522 mm
 Paper size: 841 x 297 mm (half A1)
 Correct printed image size: 820 x 260 mm

Camera: Sony ILCE-7RM3
 Lens: 50mm Fixed Focal Length
 Camera height: 1.5 m

Photography Date: 02/02/2024
 Photography Time: 11:20

Wind Farm Developments key
 (by status):

Proposed scheme
 Operational
 Under construction
 Consented

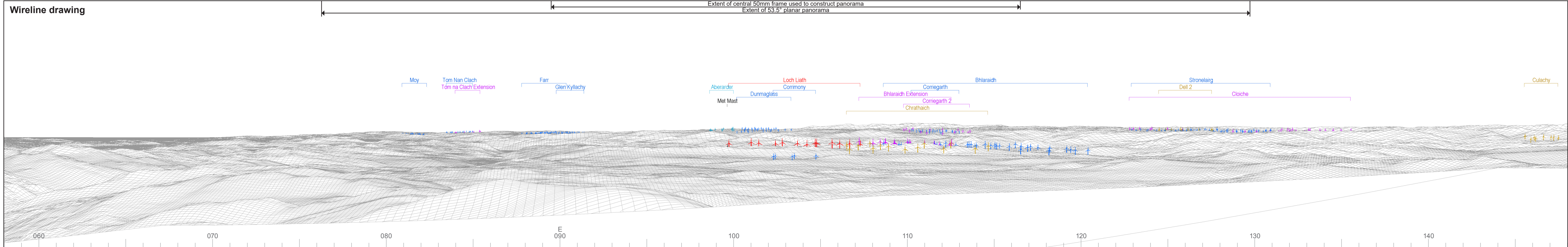
Application
 Appeal/PLI

© Crown copyright and database rights 2024 Ordnance Survey data. Licence number: 0100031673



Baseline photograph

This image provides landscape and visual context only



OS reference: 219446E 828294N
 AOD: 1052m
 Direction of view: 103°
 Nearest turbine: 18.6km

Horizontal field of view: 90° (cylindrical projection)
 Principal distance: 522 mm
 Paper size: 841 x 297 mm (half A1)
 Correct printed image size: 820 x 260 mm

Camera: Sony ILCE-7RM3
 Lens: 50mm Fixed Focal Length
 Camera height: 1.5 m

Photography Date: 02/02/2024
 Photography Time: 11:20

Wind Farm Developments key (by status):
 Proposed scheme
 Operational
 Under construction
 Consented

Application
 Appeal/PLI

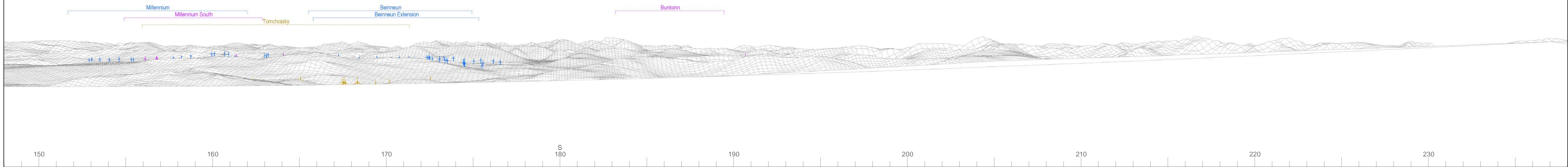
© Crown copyright and database rights 2024 Ordnance Survey data. Licence number: 0100031673



Baseline photograph

This image provides landscape and visual context only

Wireline drawing



OS reference: 219446E 828294N
 AOD: 1052m
 Direction of view: 193°
 Nearest turbine: 18.6km

Horizontal field of view: 90° (cylindrical projection)
 Principal distance: 522 mm
 Paper size: 841 x 297 mm (half A1)
 Correct printed image size: 820 x 260 mm

Camera: Sony ILCE-7RM3
 Lens: 50mm Fixed Focal Length
 Camera height: 1.5 m

Photography Date: 02/02/2024
 Photography Time: 11:20

Wind Farm Developments key
 (by status):

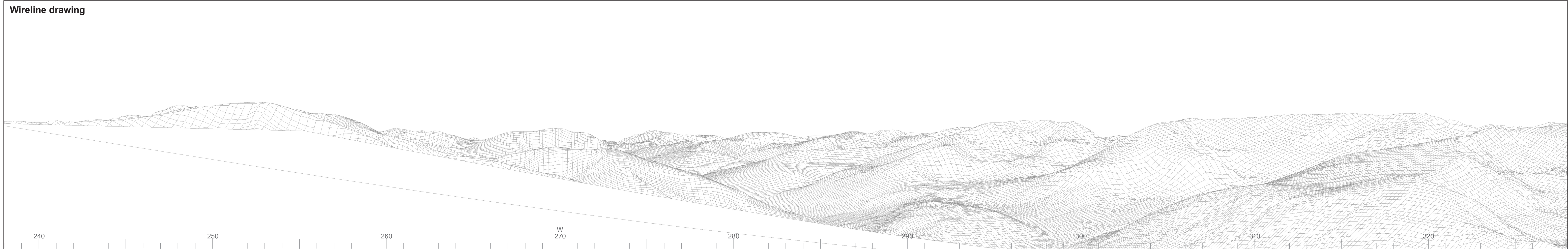
Proposed scheme Application
 Operational Appeal/PLI
 Under construction
 Consented

© Crown copyright and database rights 2024 Ordnance Survey data. Licence number: 0100031673



Baseline photograph

This image provides landscape and visual context only



© Crown copyright and database rights 2024 Ordnance Survey data. Licence number: 0100031673



OS reference: 219446E 828294N
 AOD: 1052m
 Direction of view: 283°
 Nearest turbine: 18.6km

Horizontal field of view: 90° (cylindrical projection)
 Principal distance: 522 mm
 Paper size: 841 x 297 mm (half A1)
 Correct printed image size: 820 x 260 mm

Camera: Sony ILCE-7RM3
 Lens: 50mm Fixed Focal Length
 Camera height: 1.5 m

Photography Date: 02/02/2024
 Photography Time: 11:20

Wind Farm Developments key
 (by status):

Proposed scheme Application
 Operational Appeal/PLI
 Under construction
 Consented