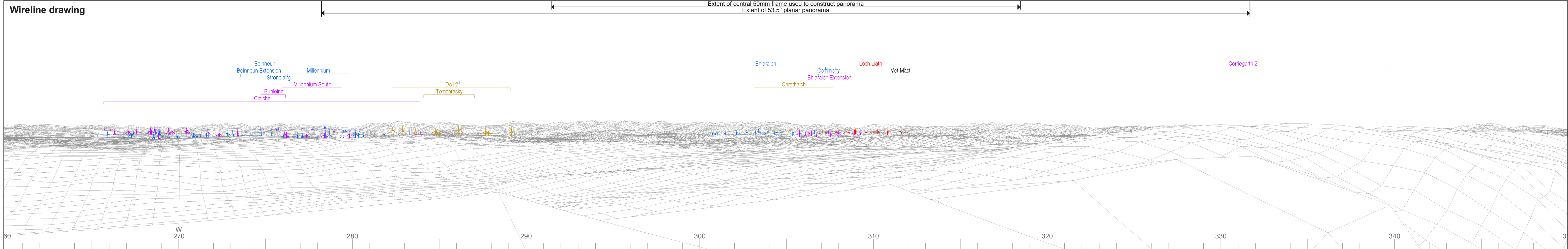




Baseline photograph

This image provides landscape and visual context only



Wireline drawing

© Crown copyright and database rights 2024 Ordnance Survey data. Licence number: 0100031673



OS reference: 263560E 802406N  
AOD: 941 m  
Direction of view: 305°  
Nearest turbine: 32.45 km

Horizontal field of view: 90° (cylindrical projection)  
Principal distance: 522 mm  
Paper size: 841 x 297 mm (half A1)  
Correct printed image size: 820 x 260 mm


Camera: Nikon D750  
Lens: 50mm Fixed Focal Length  
Camera height: 1.5 m

Photography Date: 12/07/2020  
Photography Time: 12:48

Wind Farm Developments key  
(by status):

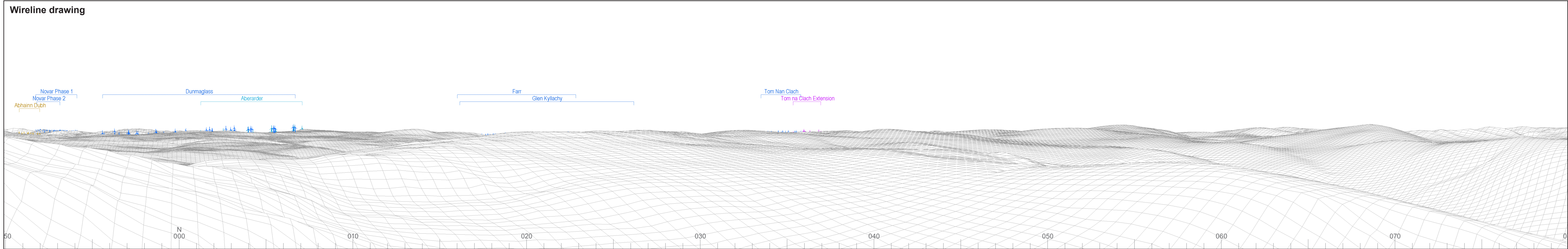
Proposed scheme  
Operational  
Under construction  
Consented

Application  
Appeal/PLI



Baseline photograph

This image provides landscape and visual context only



© Crown copyright and database rights 2024 Ordnance Survey data. Licence number: 0100031673



OS reference: 263560E 802406N  
 AOD: 941 m  
 Direction of view: 35°  
 Nearest turbine: 32.45 km

Horizontal field of view: 90° (cylindrical projection)  
 Principal distance: 522 mm  
 Paper size: 841 x 297 mm (half A1)  
 Correct printed image size: 820 x 260 mm

Camera: Nikon D750  
 Lens: 50mm Fixed Focal Length  
 Camera height: 1.5 m

Photography Date: 12/07/2020  
 Photography Time: 12:48

Wind Farm Developments key  
 (by status):

Proposed scheme Application  
 Operational Appeal/PLI  
 Under construction  
 Consented