








Project Name: **Giant's Burn Wind Farm**
 Document Title: **Hydrological Context Map**
 Scale: **1:20,000 @ A3**

- Key:
-  Proposed Turbine Locations
 -  1.2km Study Area
 -  Site Boundary
 -  Class 1 Peat
 -  Class 2 Peat
 -  50m from Watercourses
 -  Holy Loch Local Nature Reserve

Reproduced from Ordnance Survey digital map data © Crown Copyright 2023. All rights reserved. Licence number 0100031673

Client: **Statkraft UK Ltd**
 Drawing by: **Green Cat Renewables Ltd**

Document Number: **C5826-1442/Figure 9.1**
 Version: **0.5**
 Author: **RHA**
 Checked by: **KDI**
 Approved by: **-**
 Date: **17/11/2023**

