





Project: Giant's Burn Wind Farm
 Document Title: Figure 6.6 Vantage Points and viewsheds used between September 2022 and March 2023
 Scale: 1:40,000 @ A3

Key:

-  Red line boundary
-  Flight activity survey area
-  Vantage Points
-  Viewsheds

Reproduced from Ordnance Survey digital map data @ Crown Copyright 2023. All rights reserved. Licence number 0100031673

Client: Statkraft UK Ltd
 Drawing by: NRP Ltd

Document Number: Figure 6.6
 Version: 0.1
 Author: JS
 Checked by: BU
 Approved by: BU
 Date: 07/11/2023

