

Legend

- Site Boundary
- Proposed Turbine
- 3.5 km Radius from Outer Turbines
- Assessed Residential Properties
- Theoretical Horizontal Angle of View Occupied by Proposed Turbines

Number of Turbines Visible at Blade Tip Level (200m)


- 1 to 2
- 3 to 4
- 5 to 6
- 7 to 8
- 9 to 11

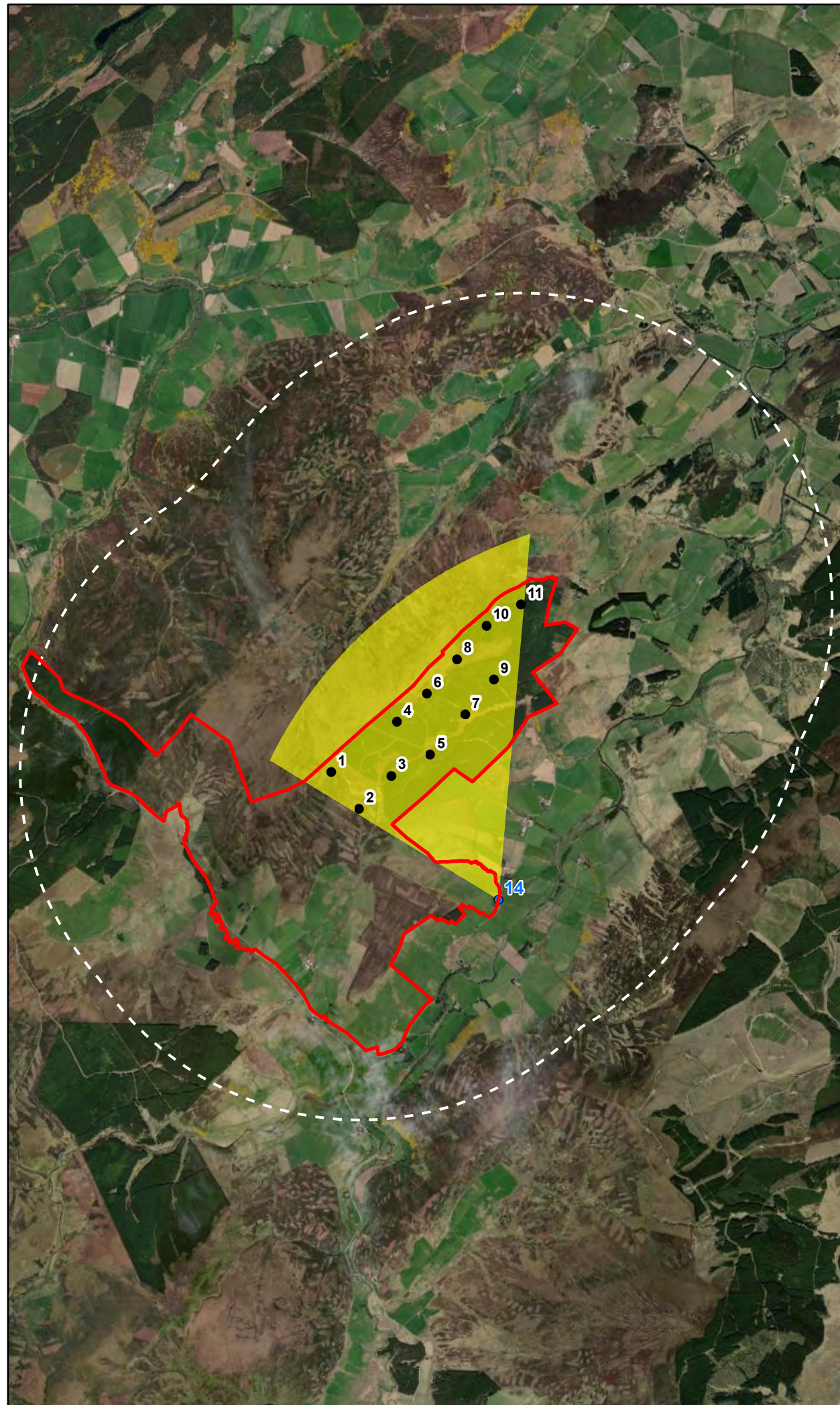
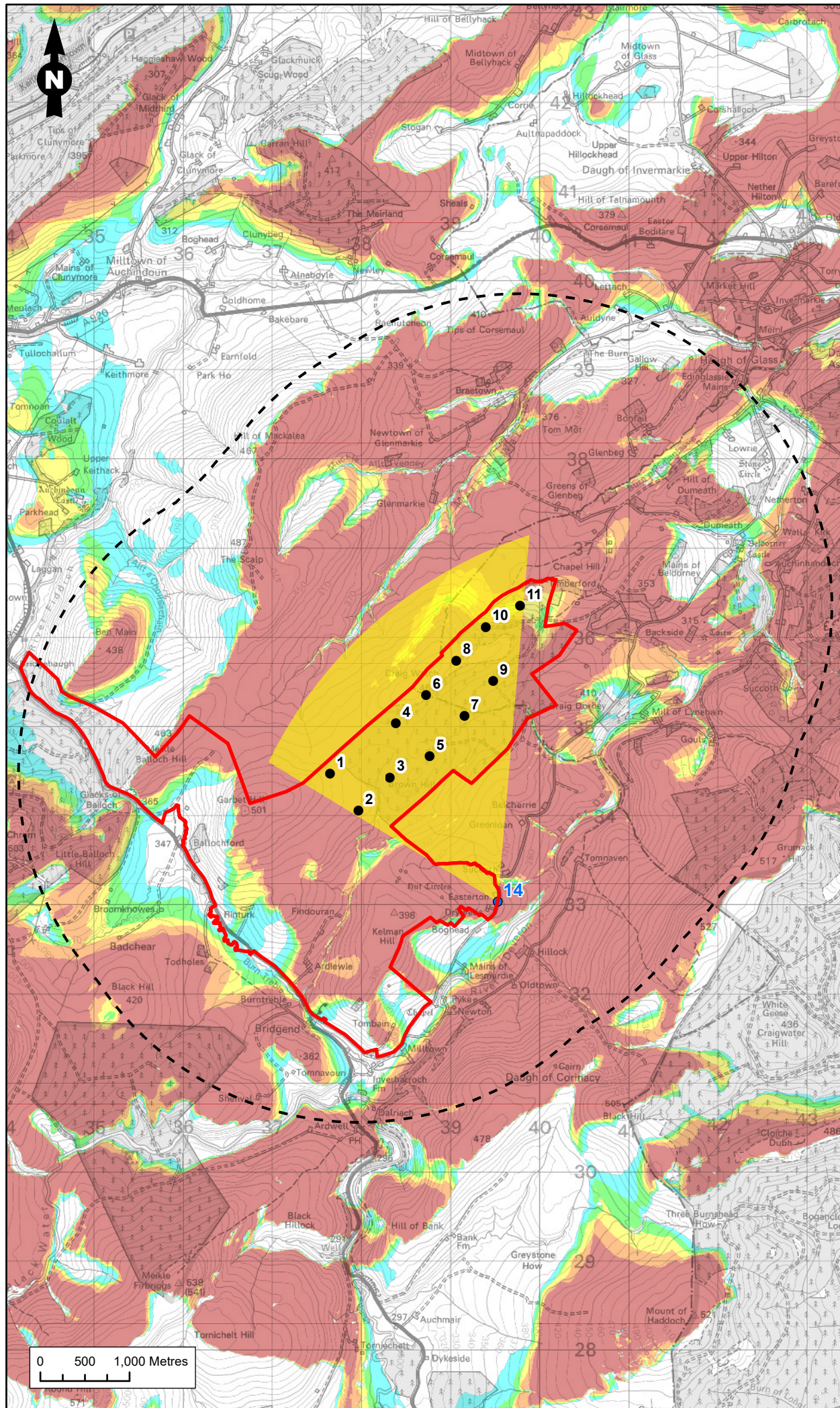
Figure Title
Figure 5.7.15f: RVA Property 13

Project Name
Craig Watch Wind Farm
EIA Report

Project Number 1620010178	Figure No. 5.7.15f
Date May 2022	Prepared By DP
Scale 1:57,000 @A3	Issue 1

Client
Craig Watch Wind Farm Limited





Legend

- Site Boundary
- Proposed Turbine
- 3.5 km Radius from Outer Turbines
- Assessed Residential Properties
- Theoretical Horizontal Angle of View Occupied by Proposed Turbines
- 1 to 2
- 3 to 4
- 5 to 6
- 7 to 8
- 9 to 11

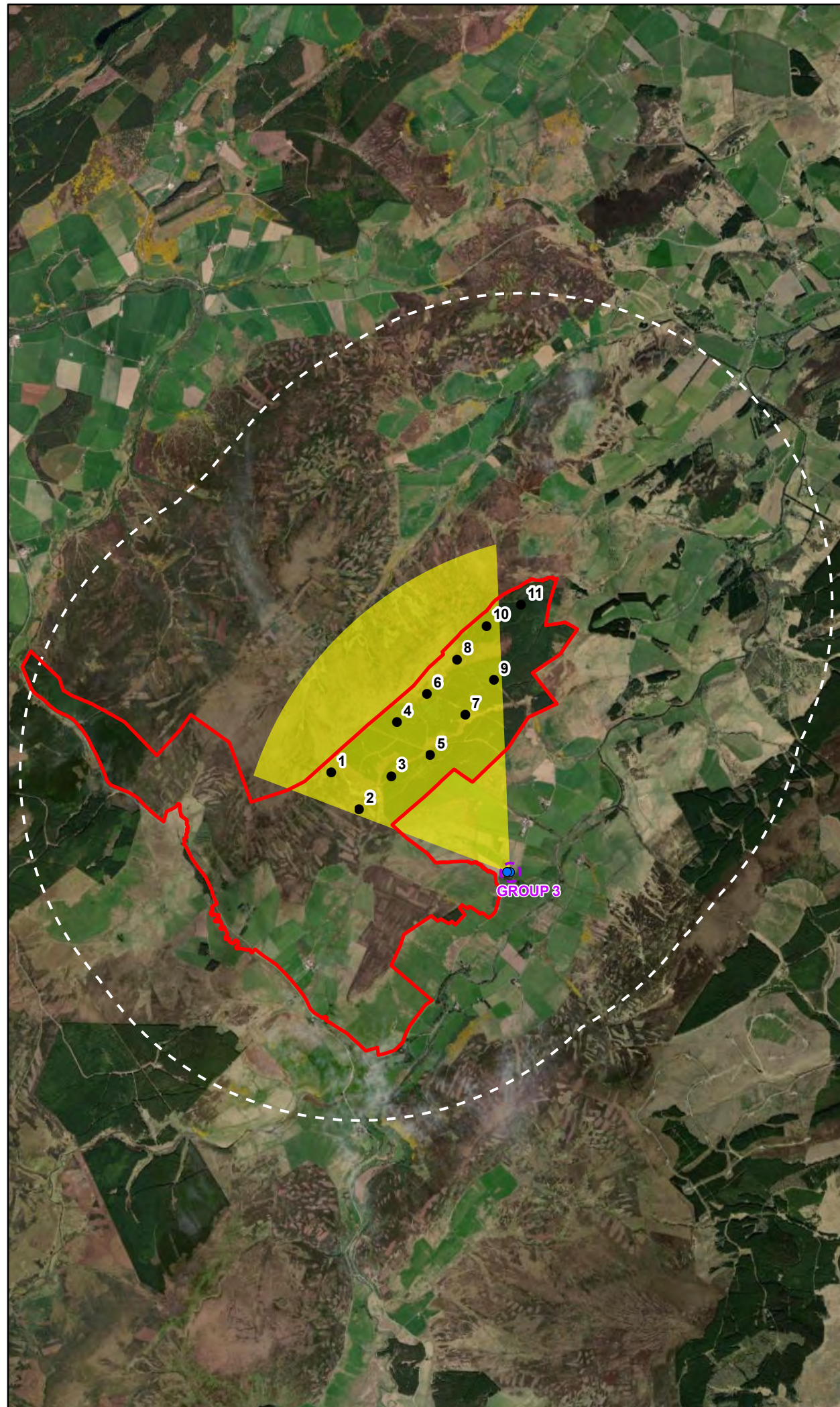
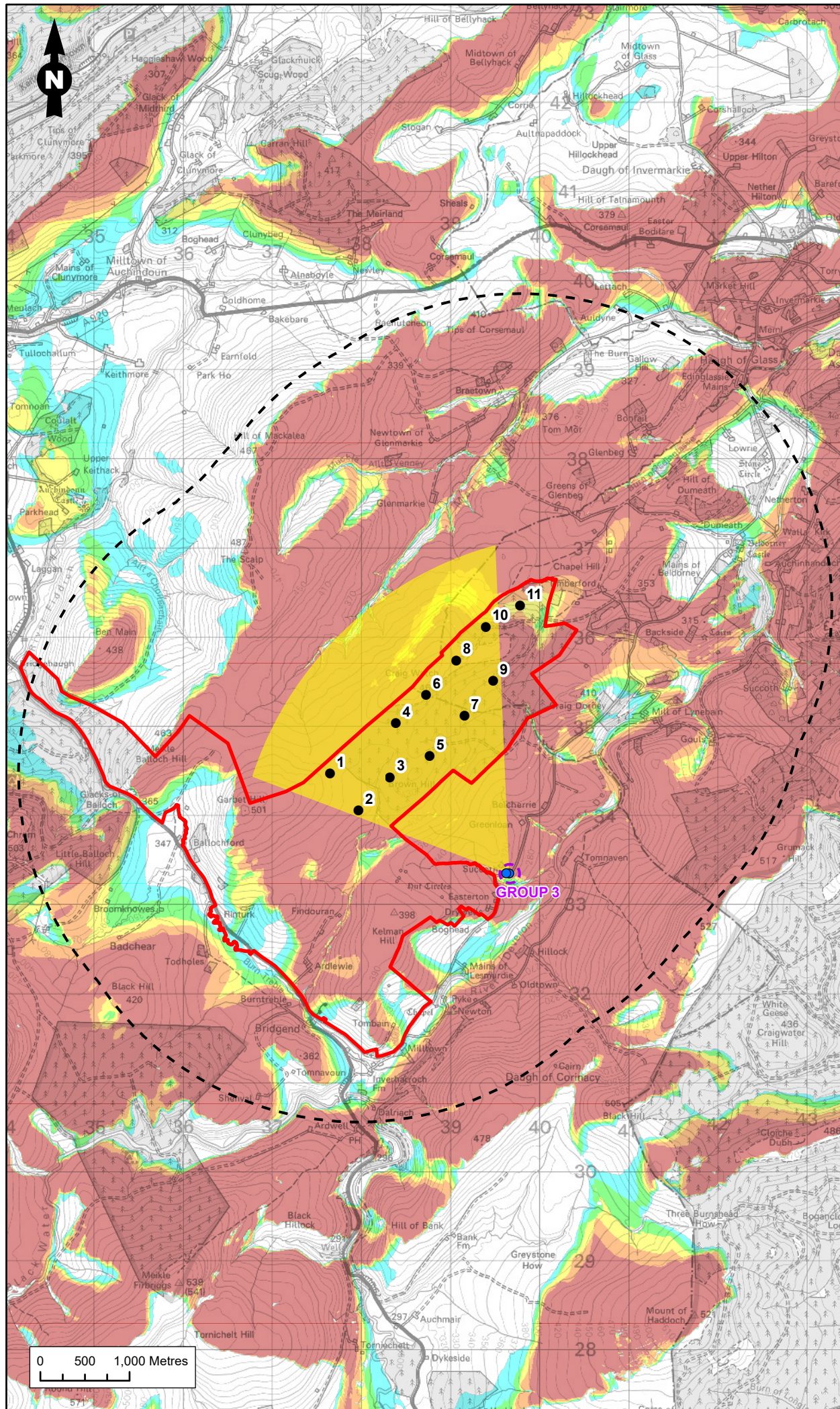
Figure Title
Figure 5.7.16f: RVA Property 14

Project Name
Craig Watch Wind Farm
EIA Report

Project Number 1620010178	Figure No. 5.7.16f
Date May 2022	Prepared By DP
Scale 1:57,000 @A3	Issue 1

Client
Craig Watch Wind Farm Limited

RAMBOLL



Legend

- Site Boundary
- Proposed Turbine
- 3.5 km Radius from Outer Turbines
- Assessed Residential Properties
- Assessed Groups of Properties
- Theoretical Horizontal Angle of View Occupied by Proposed Turbines

Number of Turbines Visible at Blade Tip Level (200m)

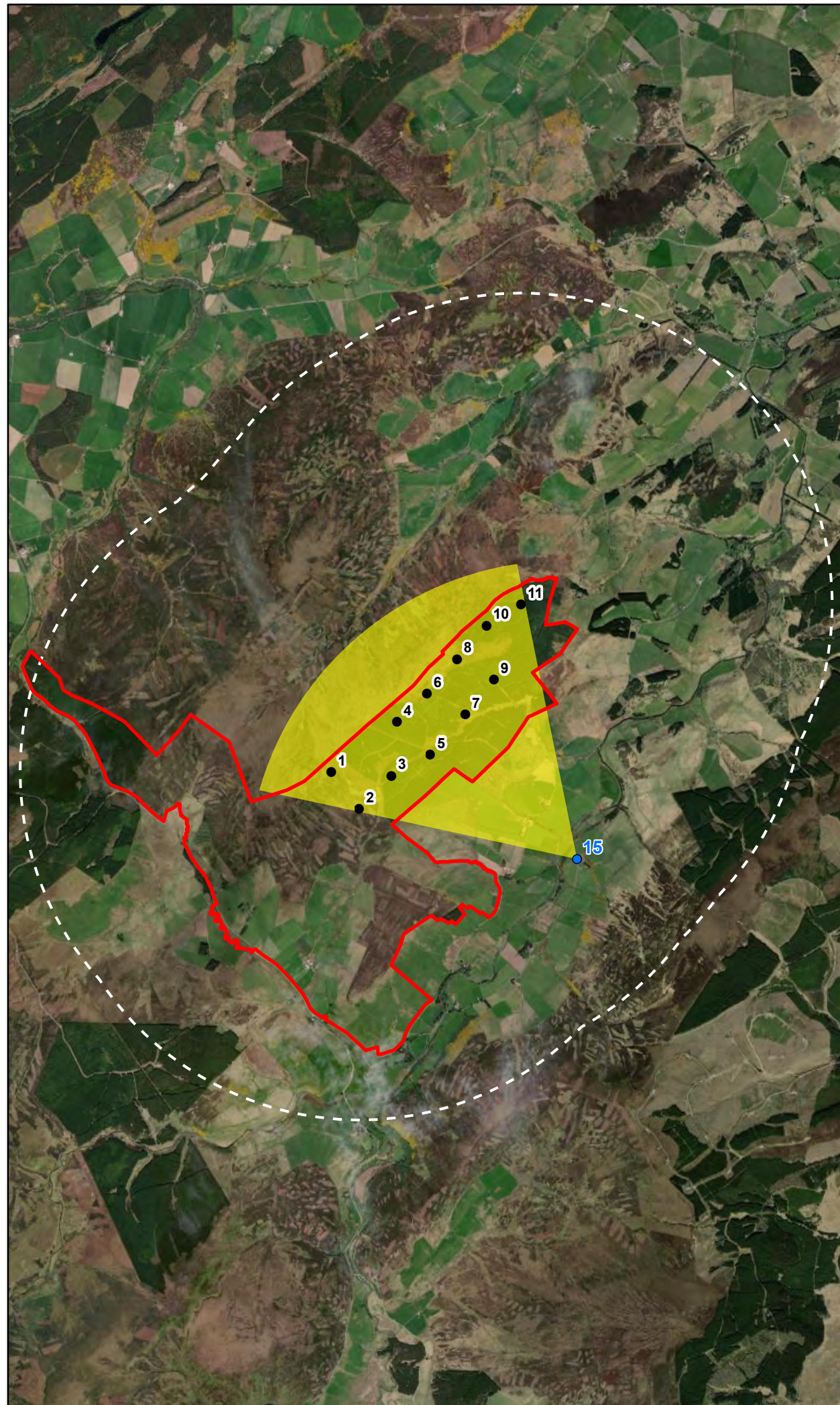
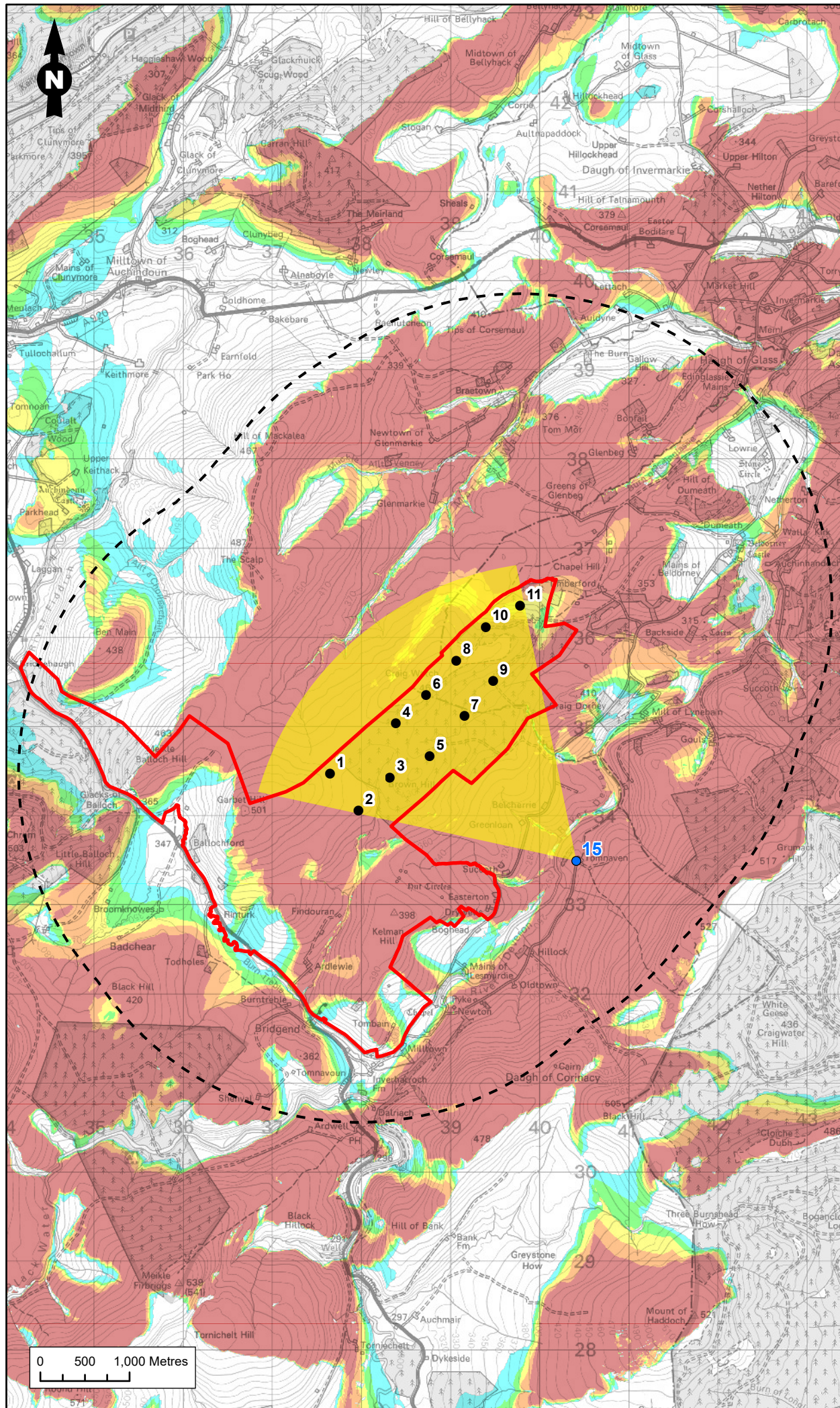
- 1 to 2
- 3 to 4
- 5 to 6
- 7 to 8
- 9 to 11

Figure Title
Figure 5.7.17f: RVA Property Group 3

Project Name
Craig Watch Wind Farm EIA Report

Project Number 1620010178	Figure No. 5.7.17f
Date May 2022	Prepared By DP
Scale 1:57,000 @A3	Issue 1

Client
Craig Watch Wind Farm Limited



Legend

- Site Boundary
- Proposed Turbine
- 3.5 km Radius from Outer Turbines
- Assessed Residential Properties
- Theoretical Horizontal Angle of View Occupied by Proposed Turbines

Number of Turbines Visible at Blade Tip Level (200m)

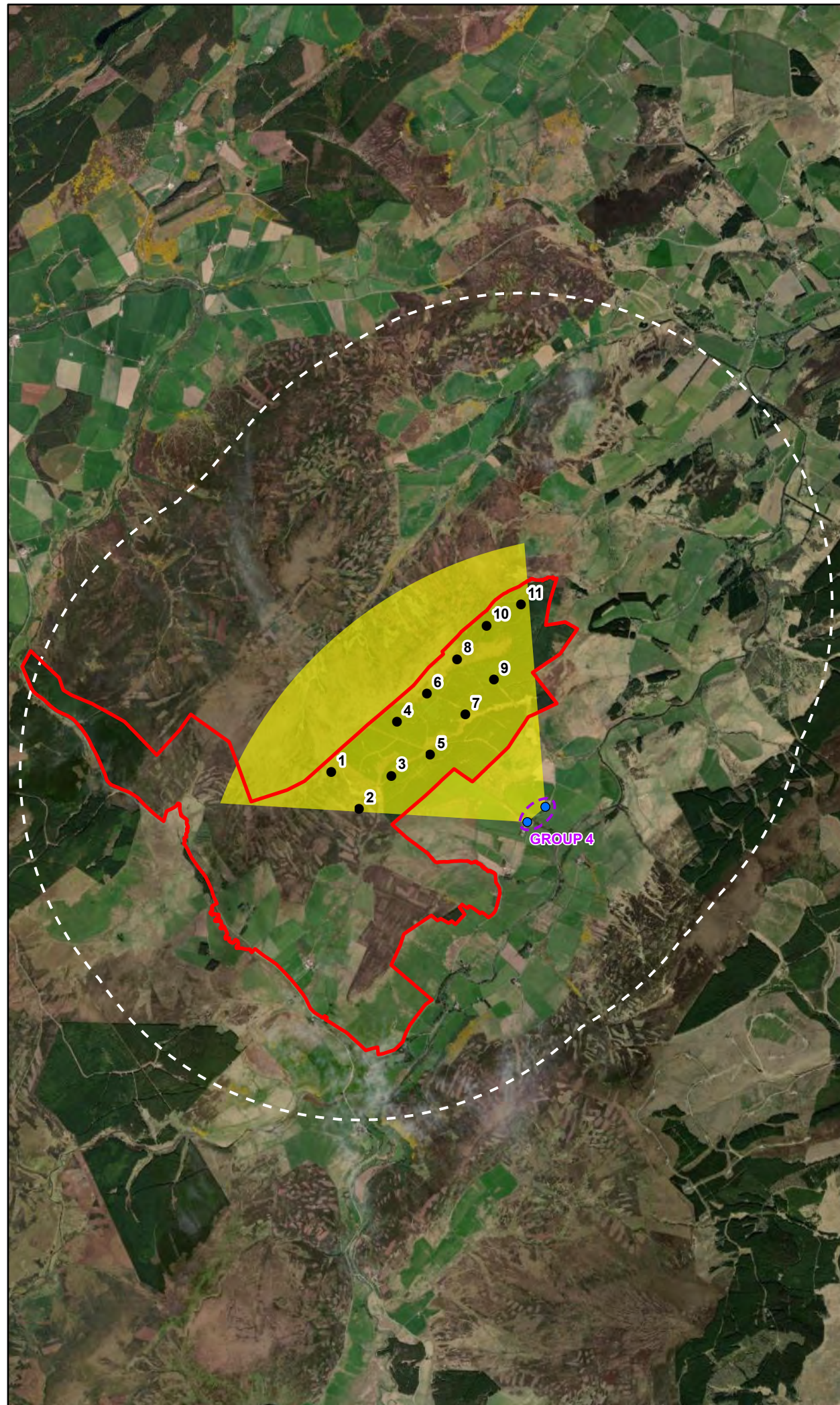
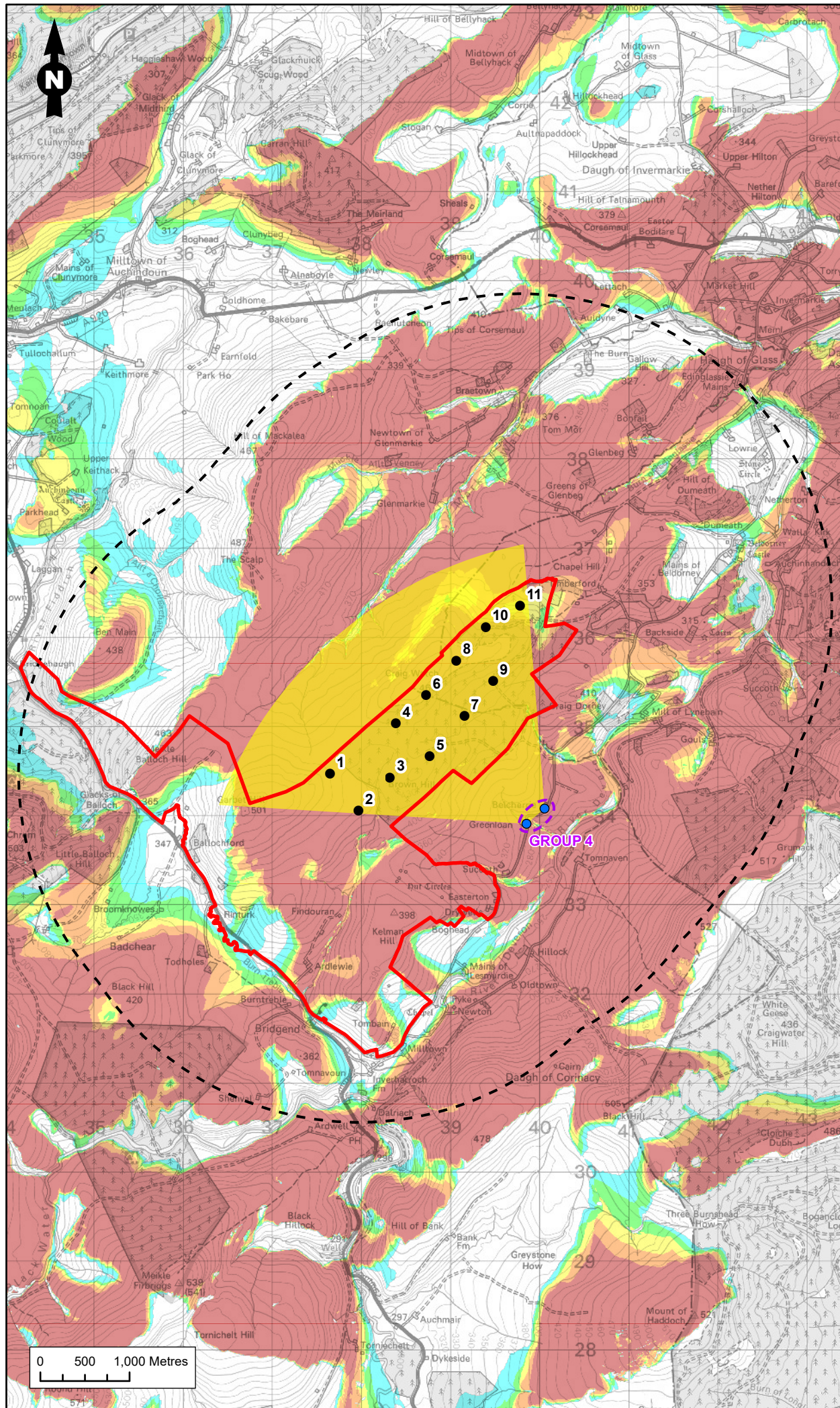
- 1 to 2
- 3 to 4
- 5 to 6
- 7 to 8
- 9 to 11

Figure Title
Figure 5.7.18f: RVA Property 15

Project Name
**Craig Watch Wind Farm
 EIA Report**

Project Number 1620010178	Figure No. 5.7.18f
Date May 2022	Prepared By DP
Scale 1:57,000 @A3	Issue 1

Client
Craig Watch Wind Farm Limited



Legend

- Site Boundary
- Proposed Turbine
- 3.5 km Radius from Outer Turbines
- Assessed Residential Properties
- Assessed Groups of Properties
- Theoretical Horizontal Angle of View Occupied by Proposed Turbines

Number of Turbines Visible at Blade Tip Level (200m)

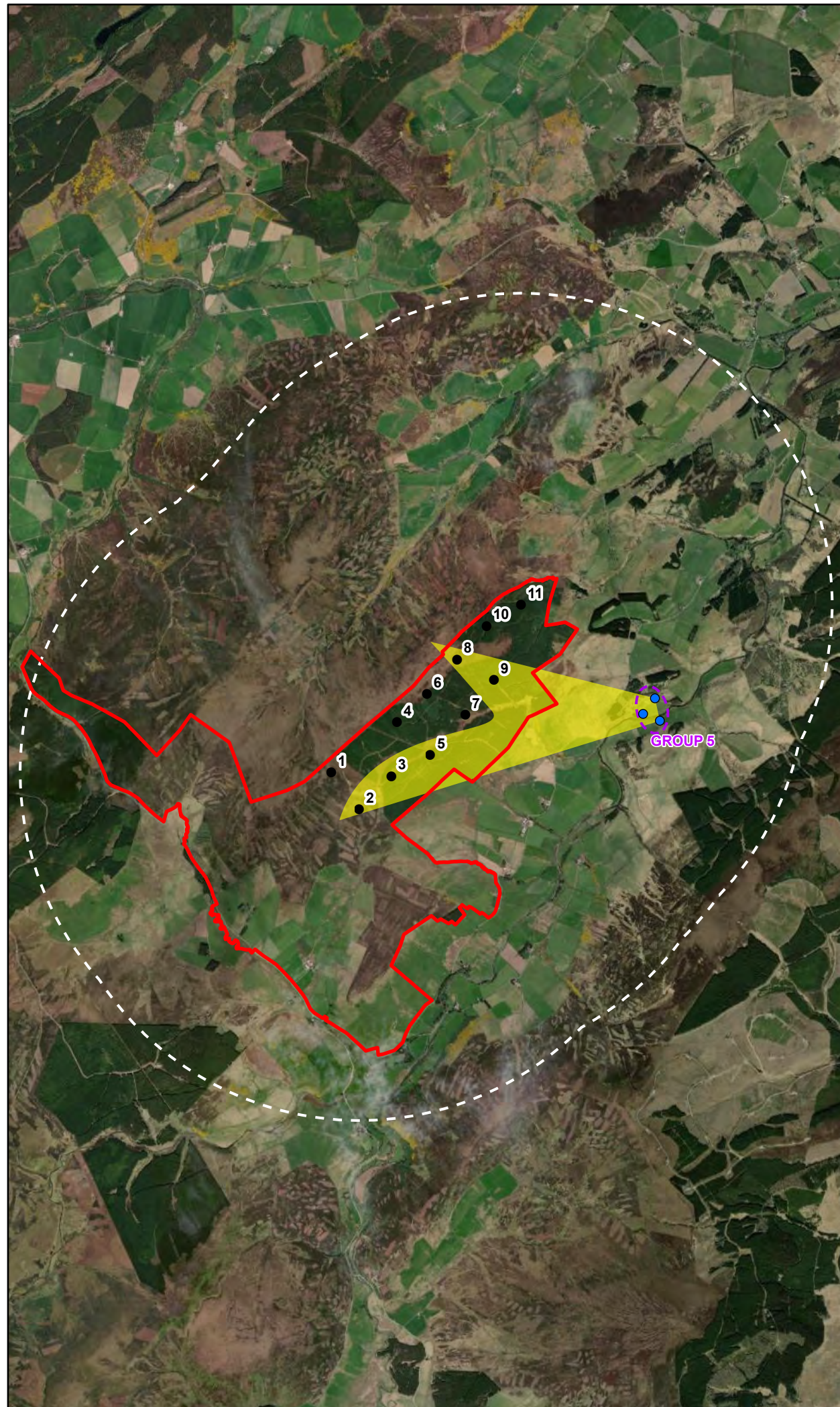
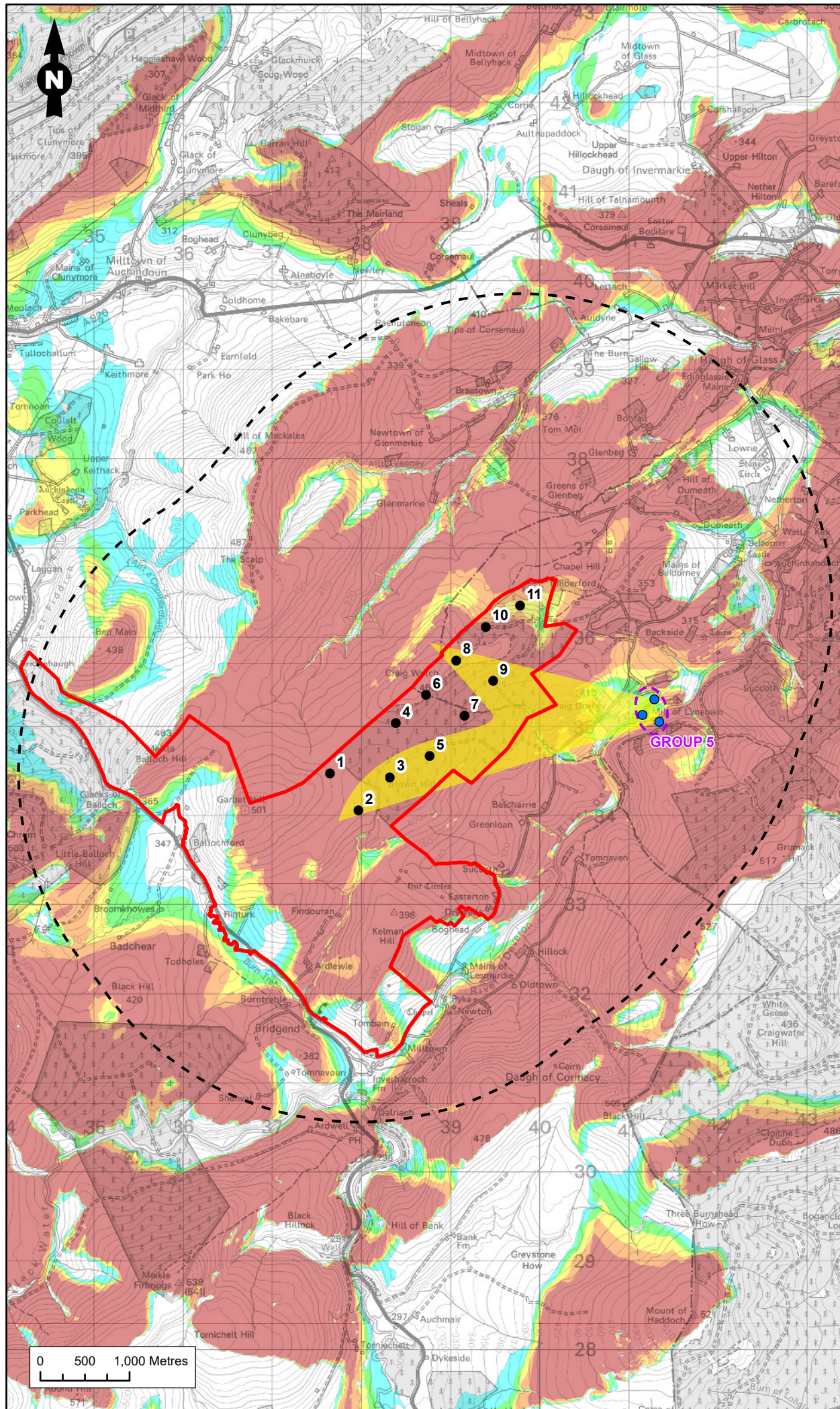
- 1 to 2
- 3 to 4
- 5 to 6
- 7 to 8
- 9 to 11

Figure Title
Figure 5.7.19f: RVA Property Group 4

Project Name
Craig Watch Wind Farm EIA Report

Project Number 1620010178	Figure No. 5.7.19f
Date May 2022	Prepared By DP
Scale 1:57,000 @A3	Issue 1

Client
Craig Watch Wind Farm Limited



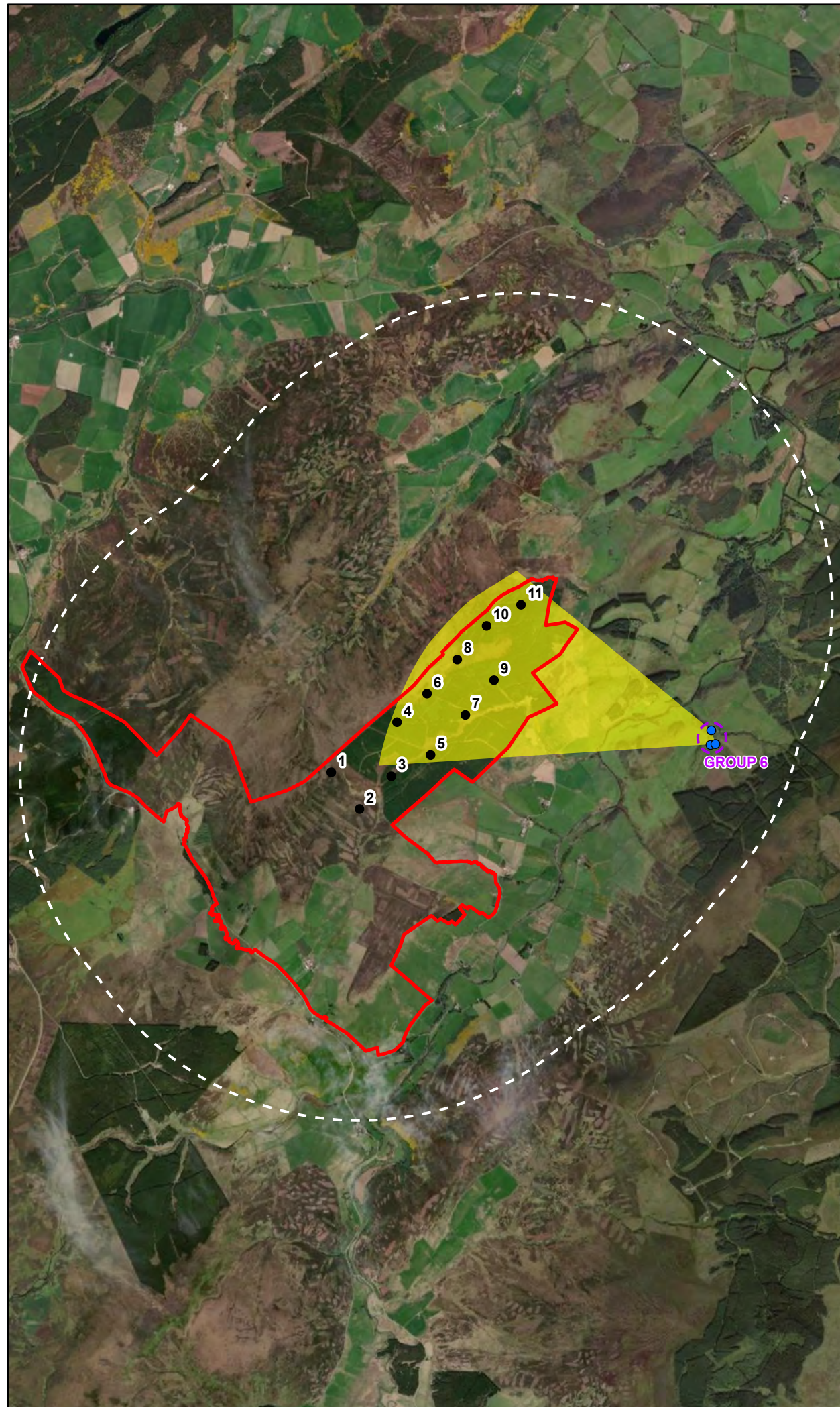
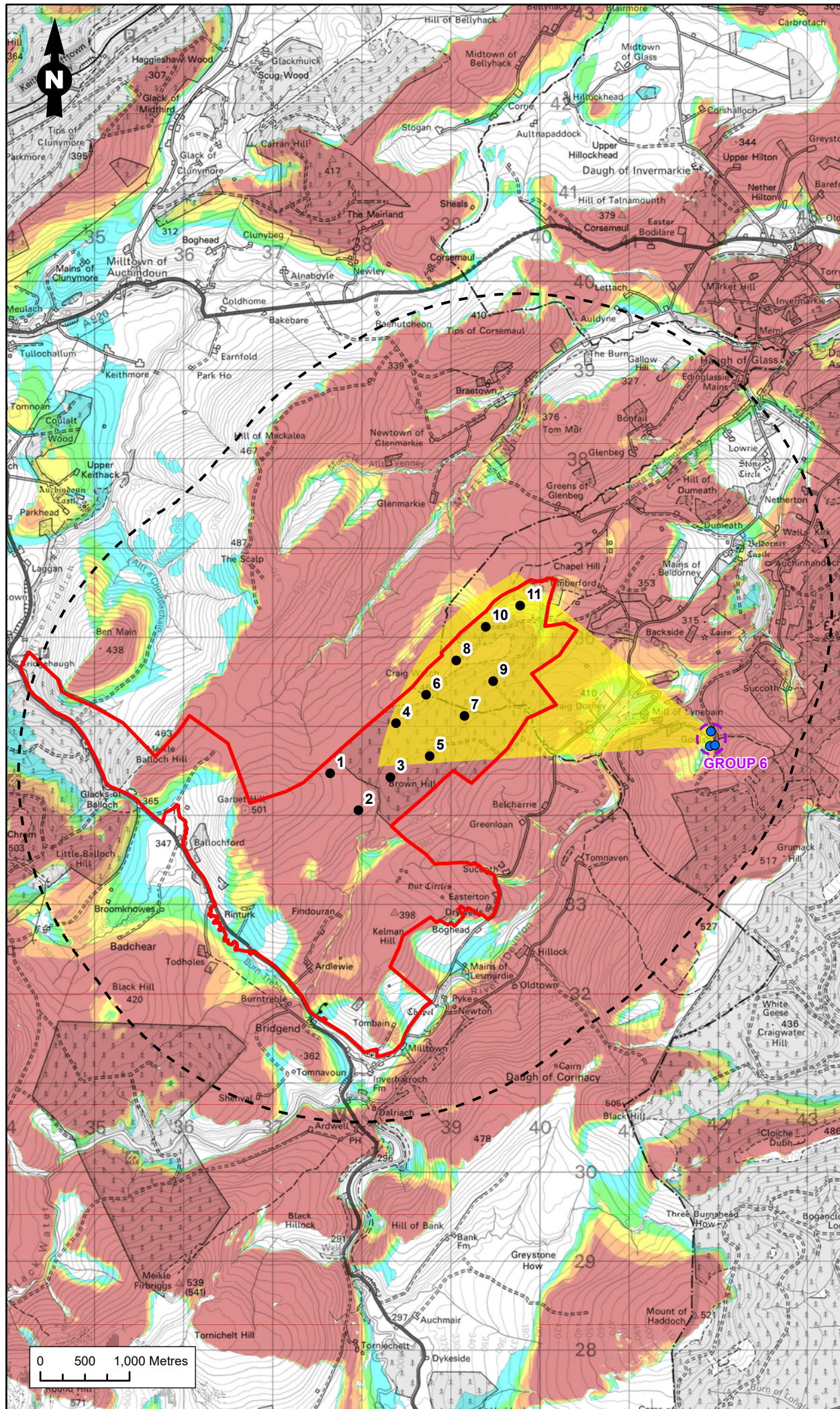
Legend

- Site Boundary
- Proposed Turbine
- 3.5 km Radius from Outer Turbines
- Assessed Residential Properties
- Assessed Groups of Properties
- Theoretical Horizontal Angle of View Occupied by Proposed Turbines

Number of Turbines Visible at Blade Tip Level (200m)

- 1 to 2
- 3 to 4
- 5 to 6
- 7 to 8
- 9 to 11

Figure Title	
Figure 5.7.20f: RVA Property Group 5	
Project Name	
Craig Watch Wind Farm EIA Report	
Project Number	Figure No.
1620010178	5.7.20f
Date	Prepared By
May 2022	DP
Scale	Issue
1:57,000 @A3	1
Client	
Craig Watch Wind Farm Limited	



Legend

- Site Boundary
- Proposed Turbine
- - - 3.5 km Radius from Outer Turbines
- Assessed Residential Properties
- - - Assessed Groups of Properties
- Theoretical Horizontal Angle of View Occupied by Proposed Turbines

Number of Turbines Visible at Blade Tip Level (200m)

- 1 to 2
- 3 to 4
- 5 to 6
- 7 to 8
- 9 to 11

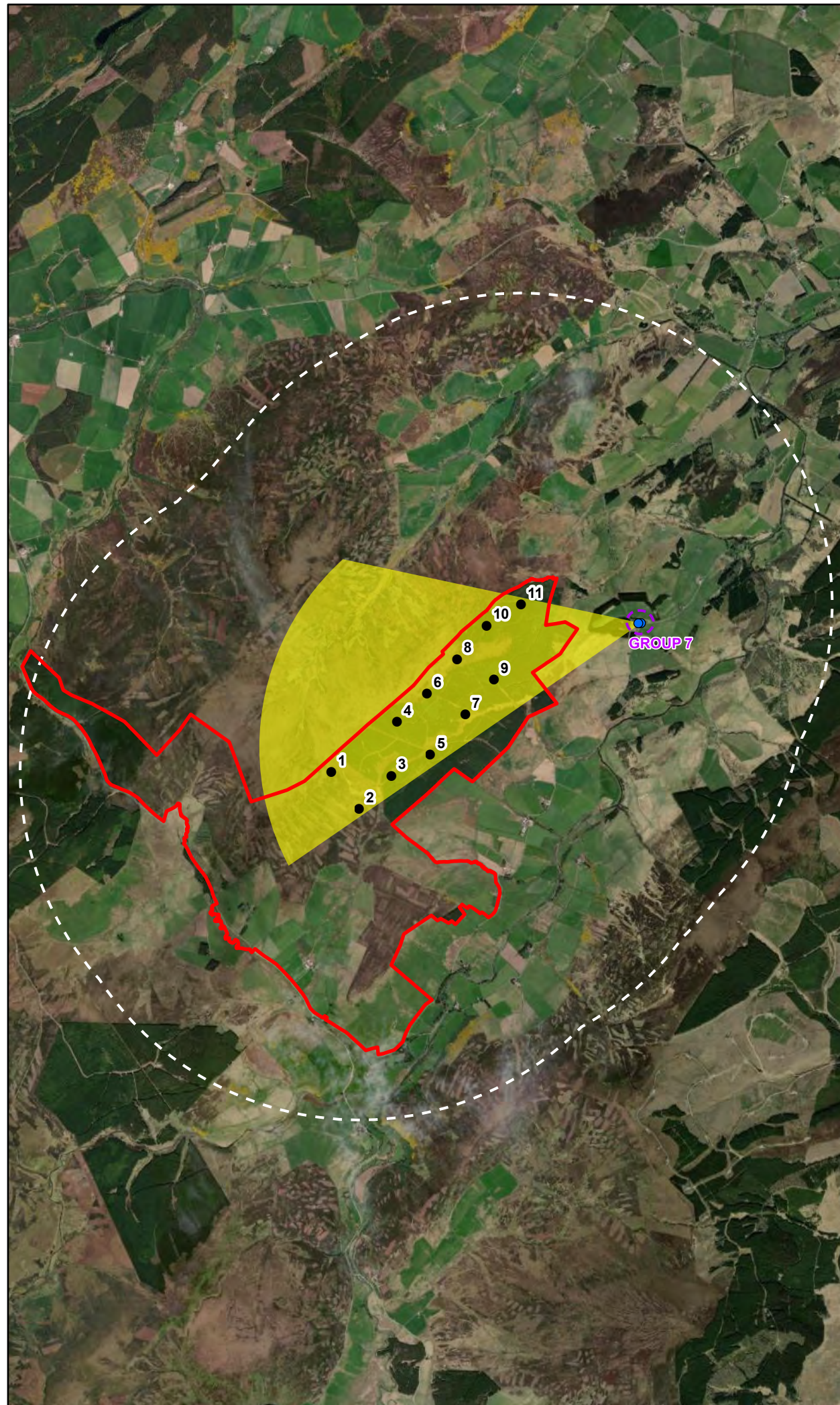
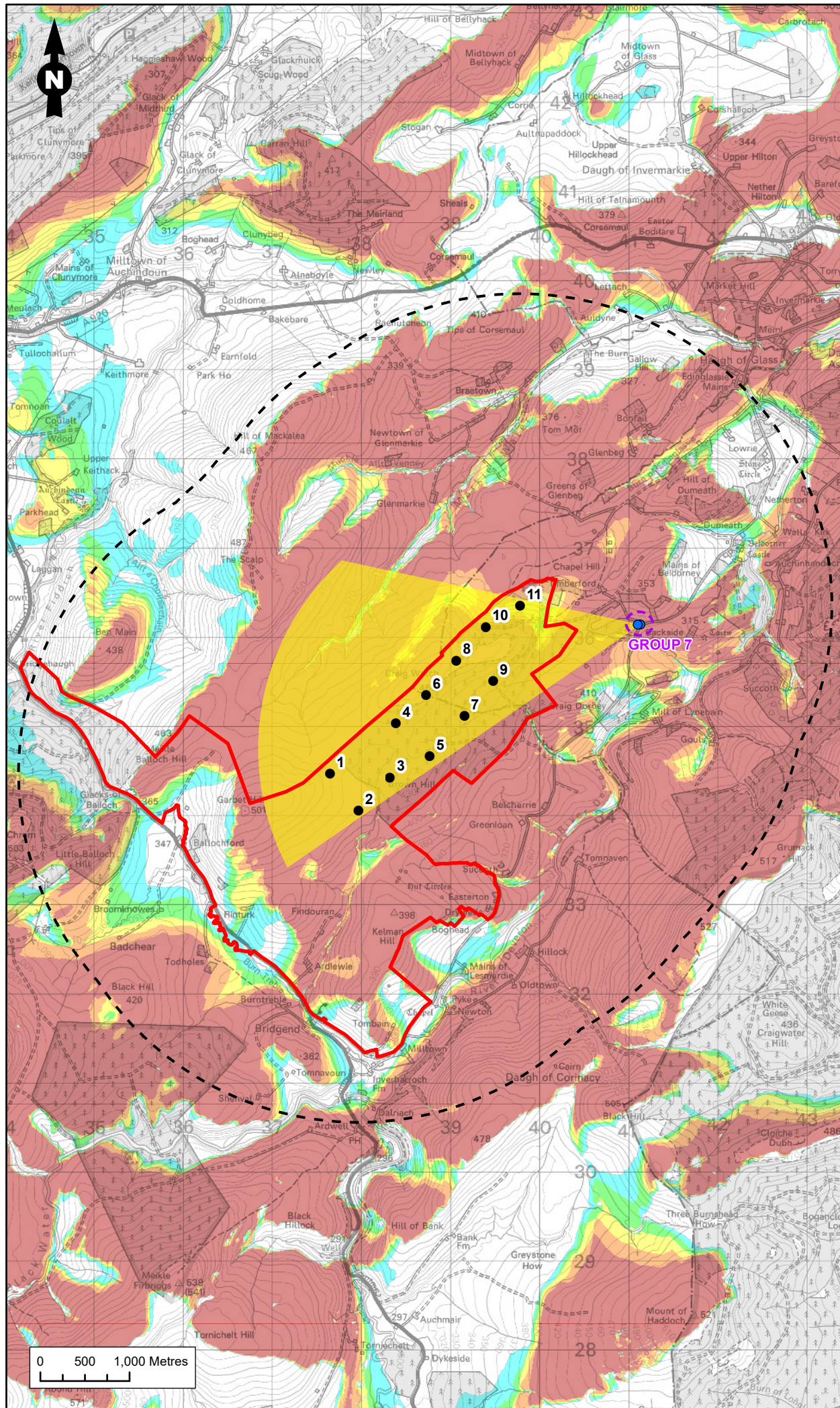
Figure Title
Figure 5.7.21f: RVA Property Group 6 (Little Gouls, Meikle Gouls, Gouls Farm)

Project Name
Craig Watch Wind Farm EIA Report

Project Number 1620010178	Figure No. 5.7.21f
Date May 2022	Prepared By DP
Scale 1:57,000 @A3	Issue 1

Client
Craig Watch Wind Farm Limited

RAMBOLL



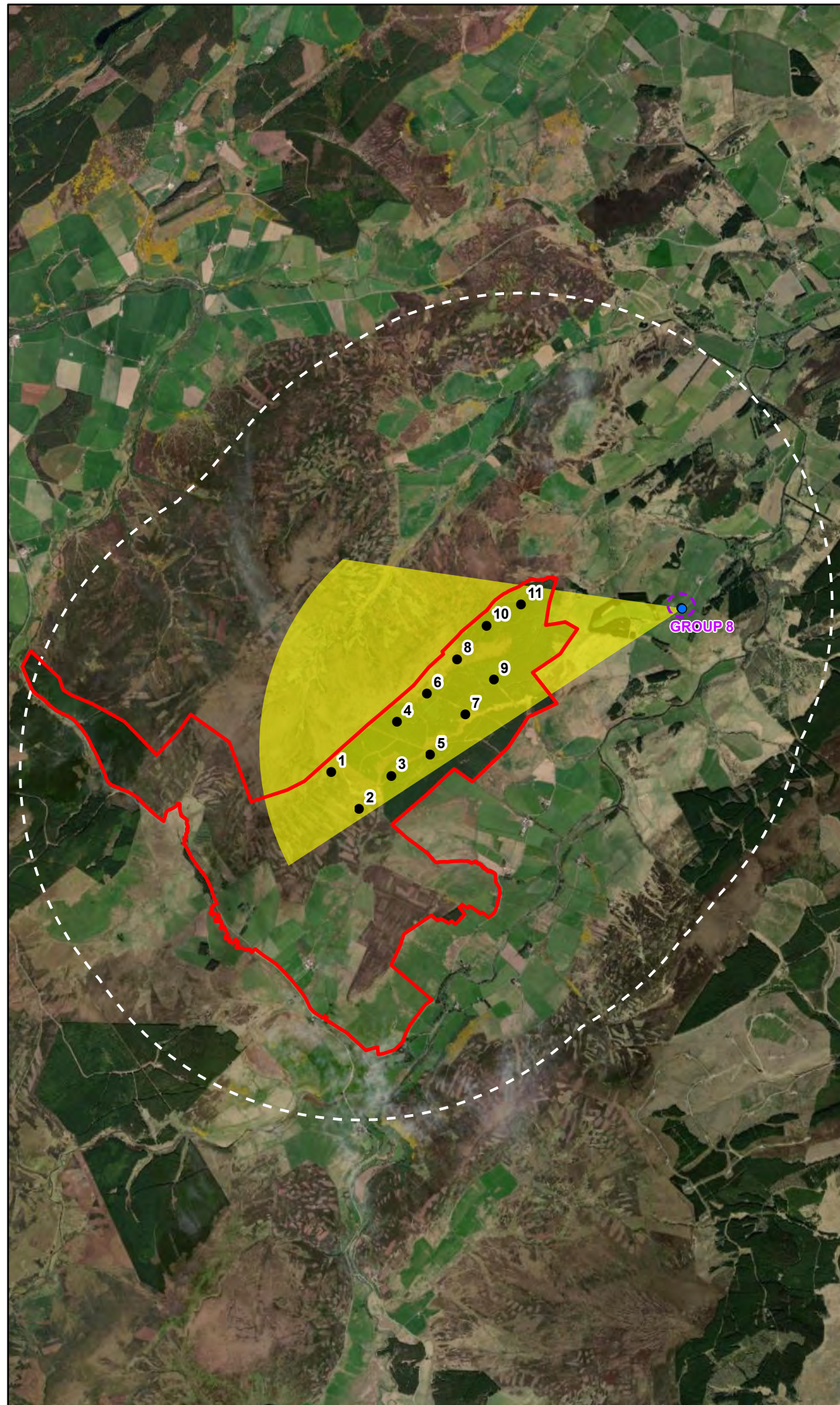
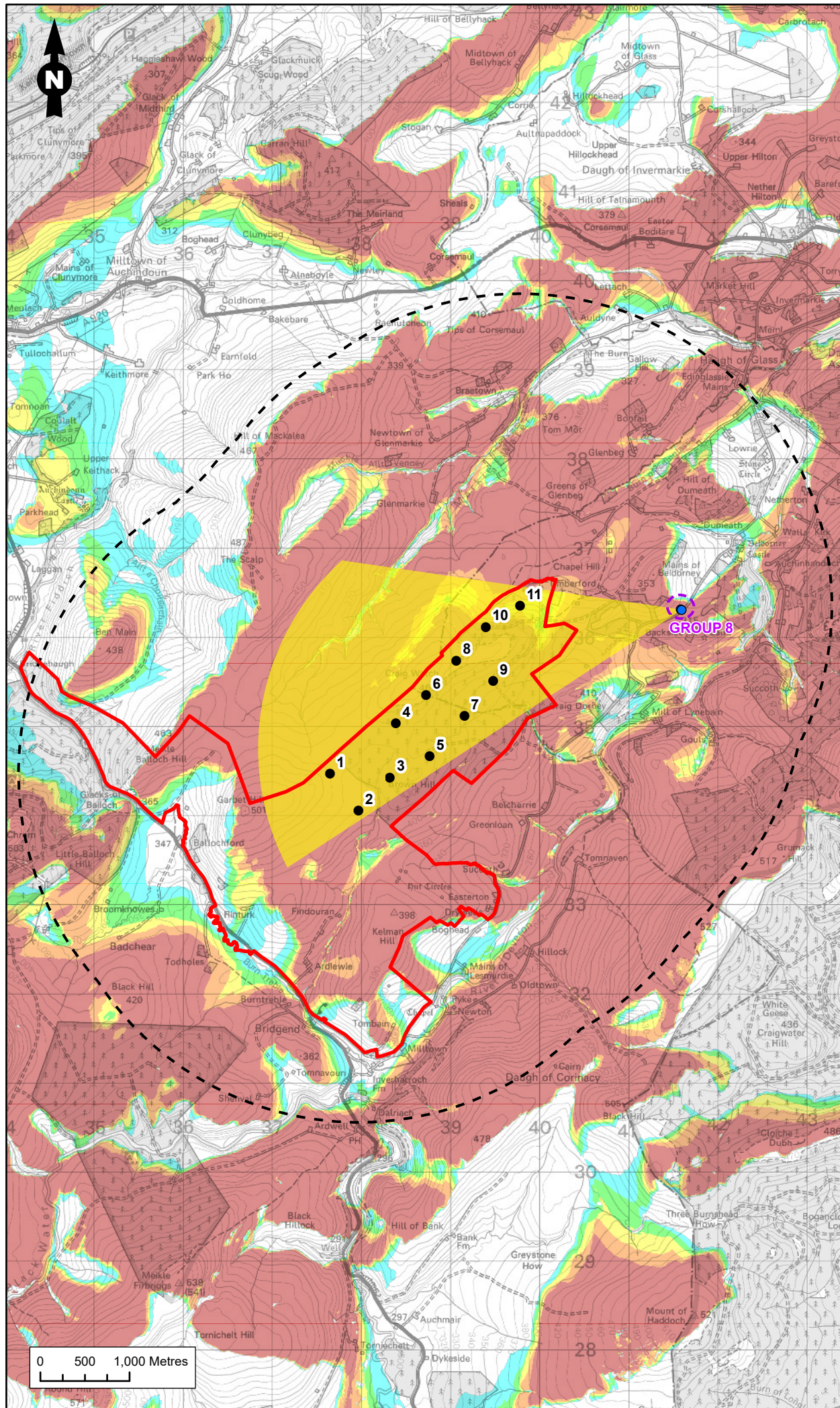
Legend

- Site Boundary
- Proposed Turbine
- 3.5 km Radius from Outer Turbines
- Assessed Residential Properties
- Assessed Groups of Properties
- Theoretical Horizontal Angle of View Occupied by Proposed Turbines

Number of Turbines Visible at Blade Tip Level (200m)

- 1 to 2
- 3 to 4
- 5 to 6
- 7 to 8
- 9 to 11

Figure Title	
Figure 5.7.22f: RVA Property Group 7	
Project Name	
Craig Watch Wind Farm EIA Report	
Project Number	Figure No.
1620010178	5.7.22f
Date	Prepared By
May 2022	DP
Scale	Issue
1:57,000 @A3	1
Client	
Craig Watch Wind Farm Limited	



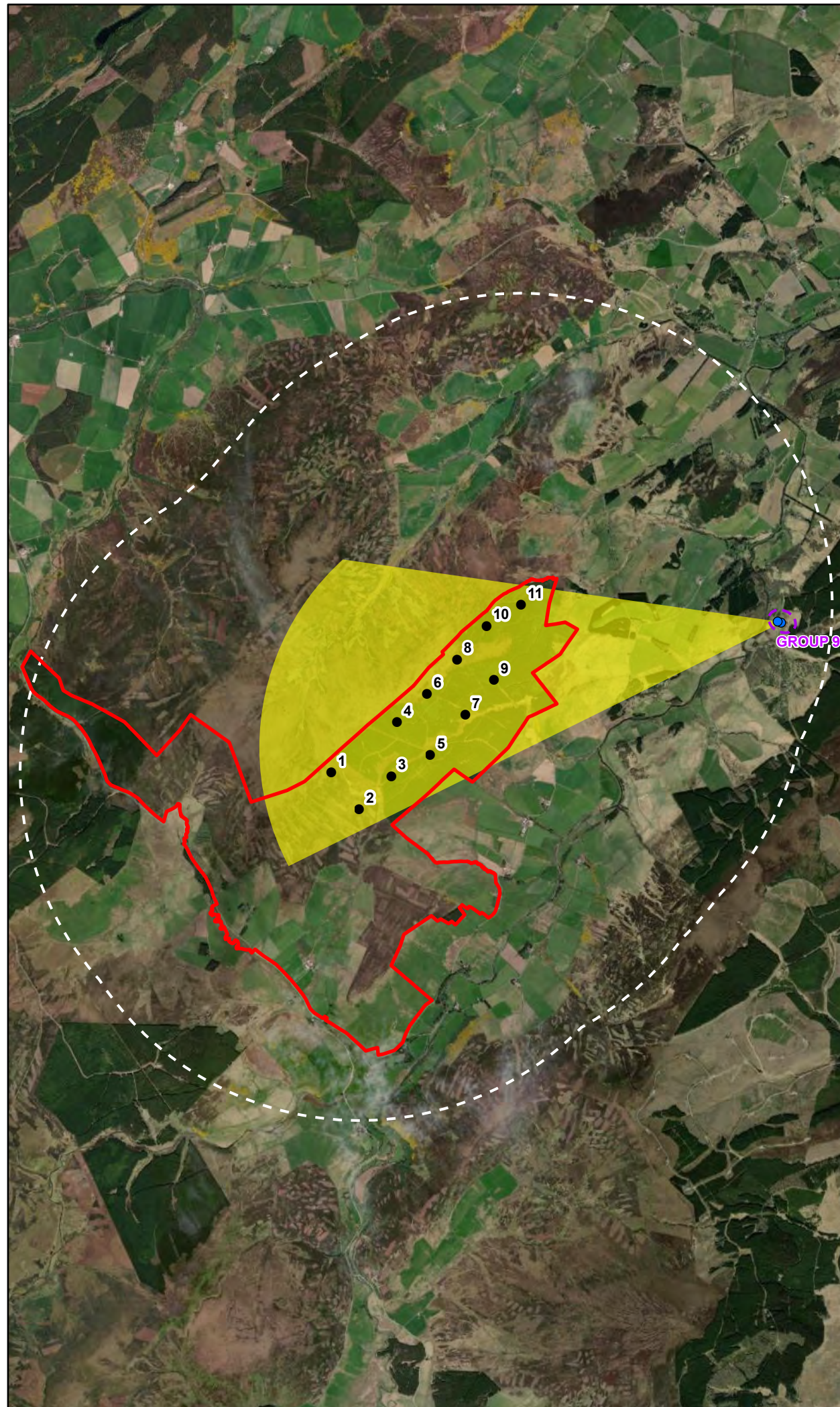
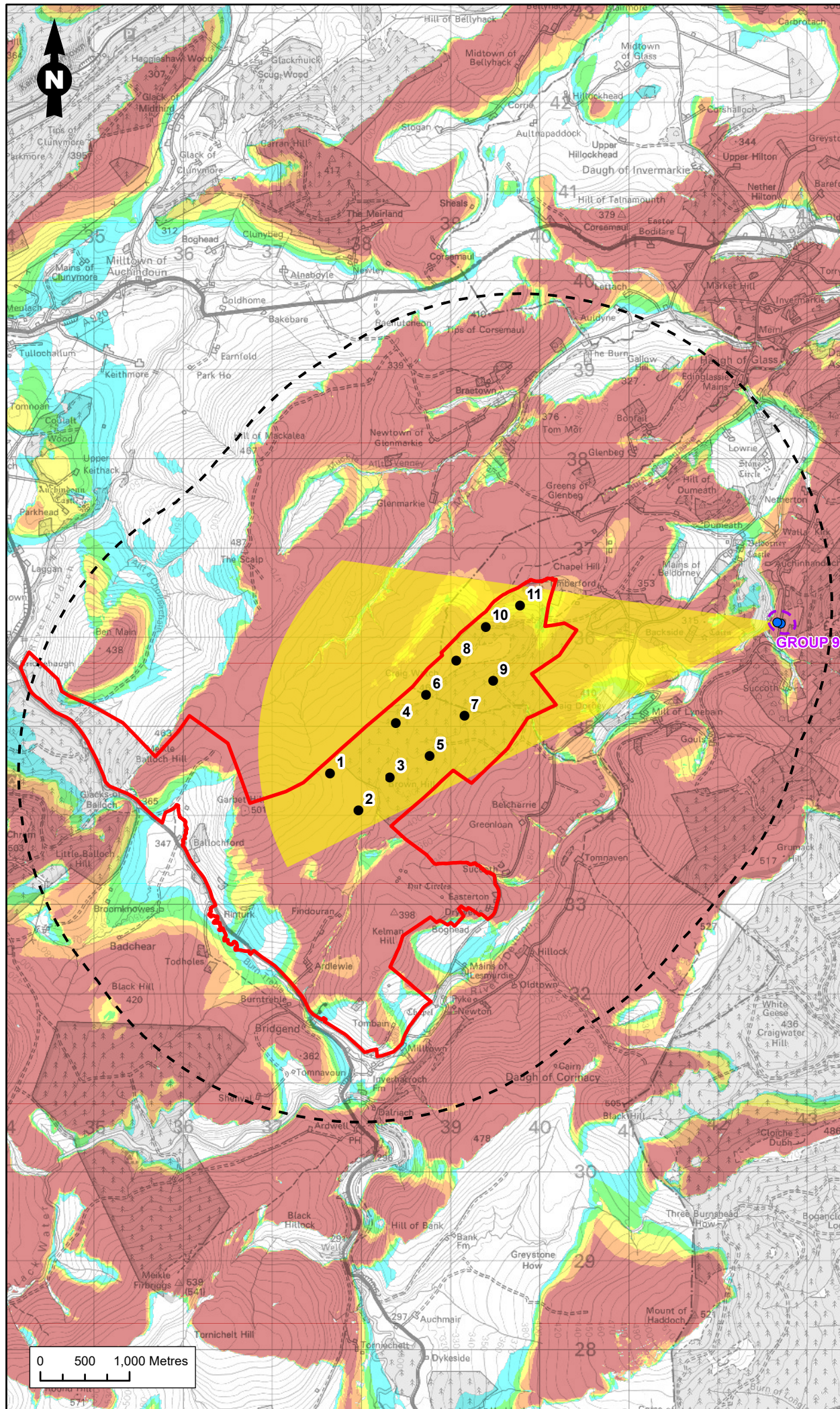
Legend

- Site Boundary
- Proposed Turbine
- 3.5 km Radius from Outer Turbines
- Assessed Residential Properties
- Assessed Groups of Properties
- Theoretical Horizontal Angle of View Occupied by Proposed Turbines

Number of Turbines Visible at Blade Tip Level (200m)

- 1 to 2
- 3 to 4
- 5 to 6
- 7 to 8
- 9 to 11

Figure Title	
Figure 5.7.23f: RVA Property Group 8	
Project Name	
Craig Watch Wind Farm EIA Report	
Project Number	Figure No.
1620010178	5.7.23f
Date	Prepared By
May 2022	DP
Scale	Issue
1:57,000 @A3	1
Client	
Craig Watch Wind Farm Limited	



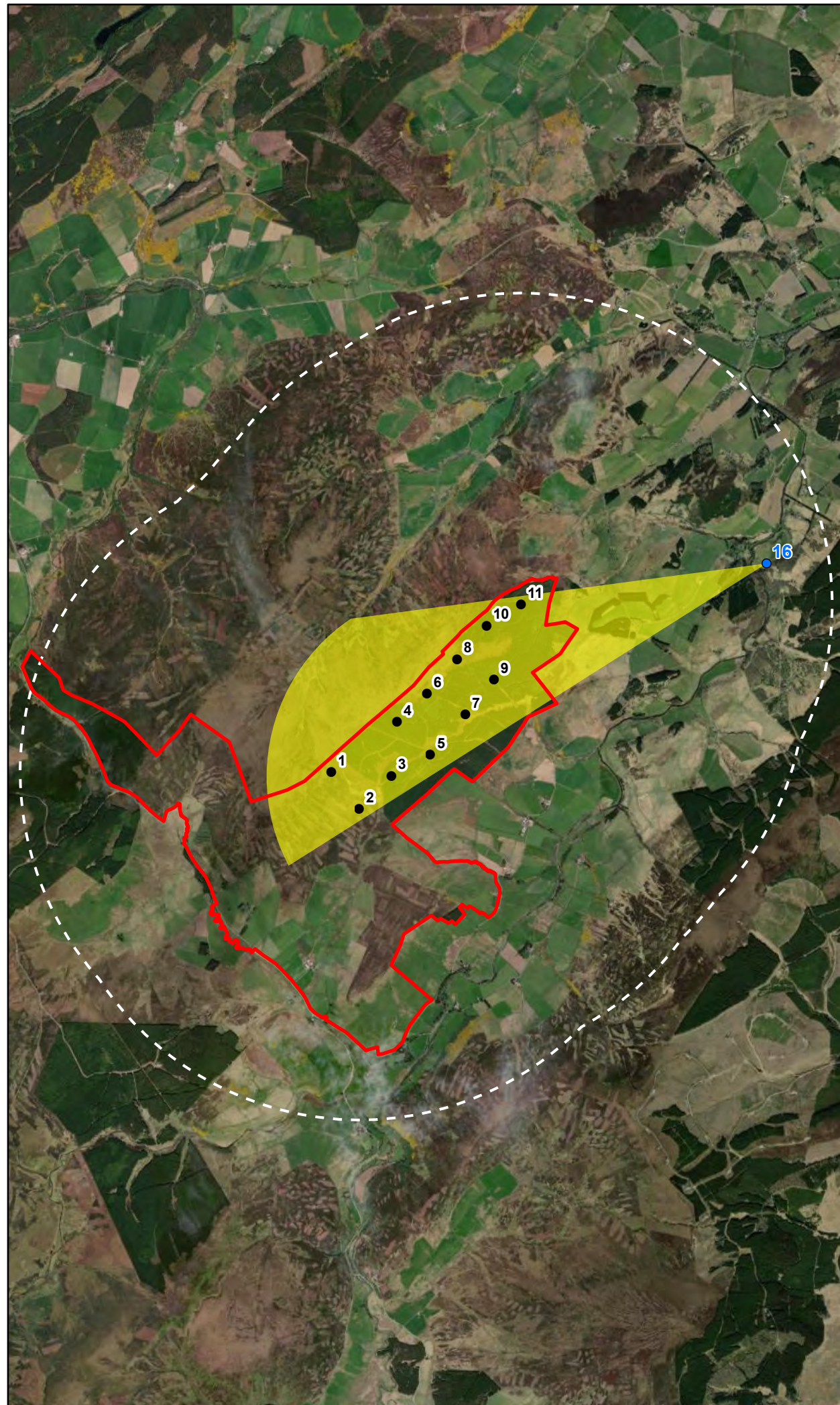
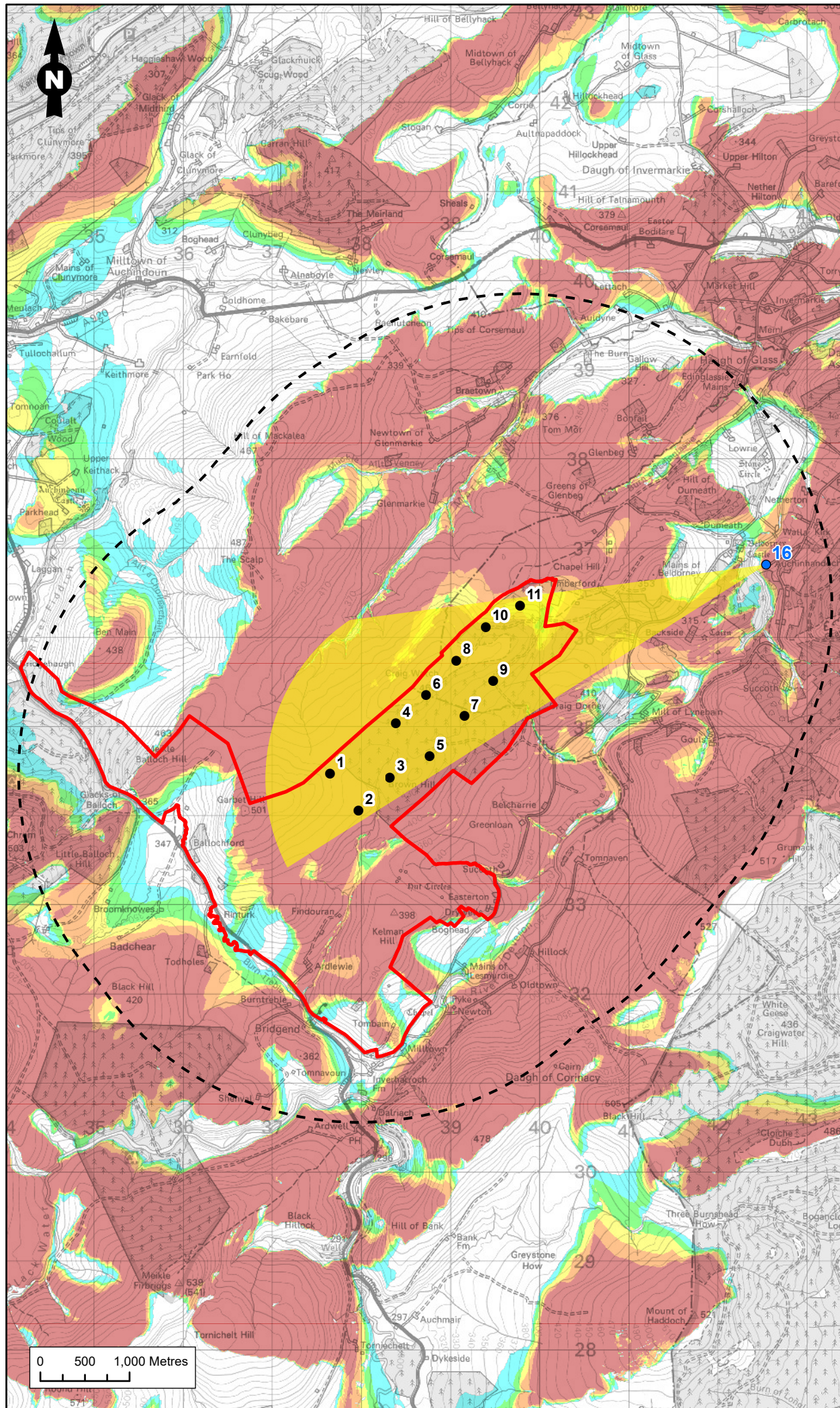
Legend

- Site Boundary
- Proposed Turbine
- 3.5 km Radius from Outer Turbines
- Assessed Residential Properties
- Assessed Groups of Properties
- Theoretical Horizontal Angle of View Occupied by Proposed Turbines

Number of Turbines Visible at Blade Tip Level (200m)

- 1 to 2
- 3 to 4
- 5 to 6
- 7 to 8
- 9 to 11

Figure Title	
Figure 5.7.24f: RVA Property Group 9	
Project Name	
Craig Watch Wind Farm EIA Report	
Project Number	Figure No.
1620010178	5.7.24f
Date	Prepared By
May 2022	DP
Scale	Issue
1:57,000 @A3	1
Client	
Craig Watch Wind Farm Limited	



Legend

- Site Boundary
- Proposed Turbine
- 3.5 km Radius from Outer Turbines
- Assessed Residential Properties
- Theoretical Horizontal Angle of View Occupied by Proposed Turbines

Number of Turbines Visible at Blade Tip Level (200m)

- 1 to 2
- 3 to 4
- 5 to 6
- 7 to 8
- 9 to 11

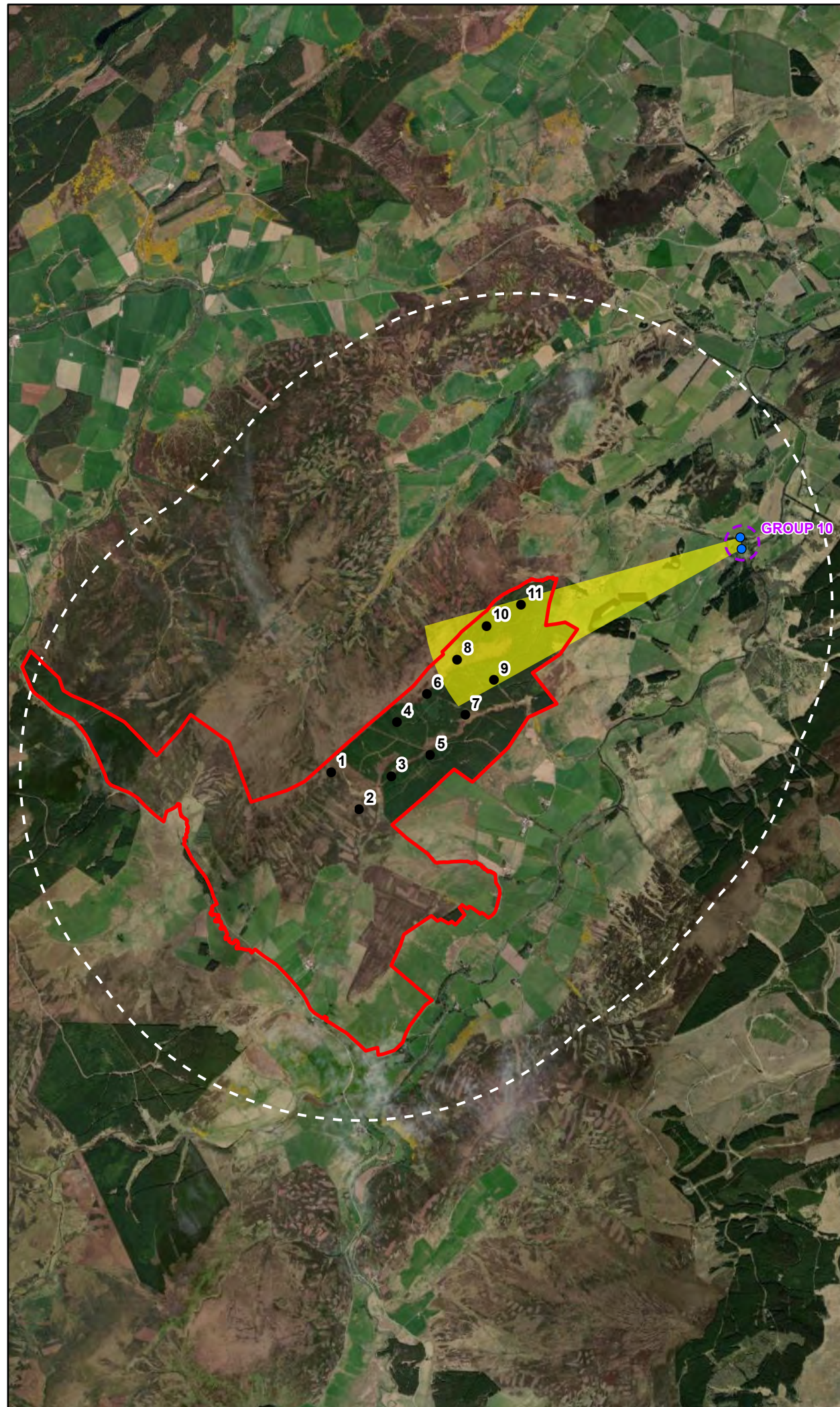
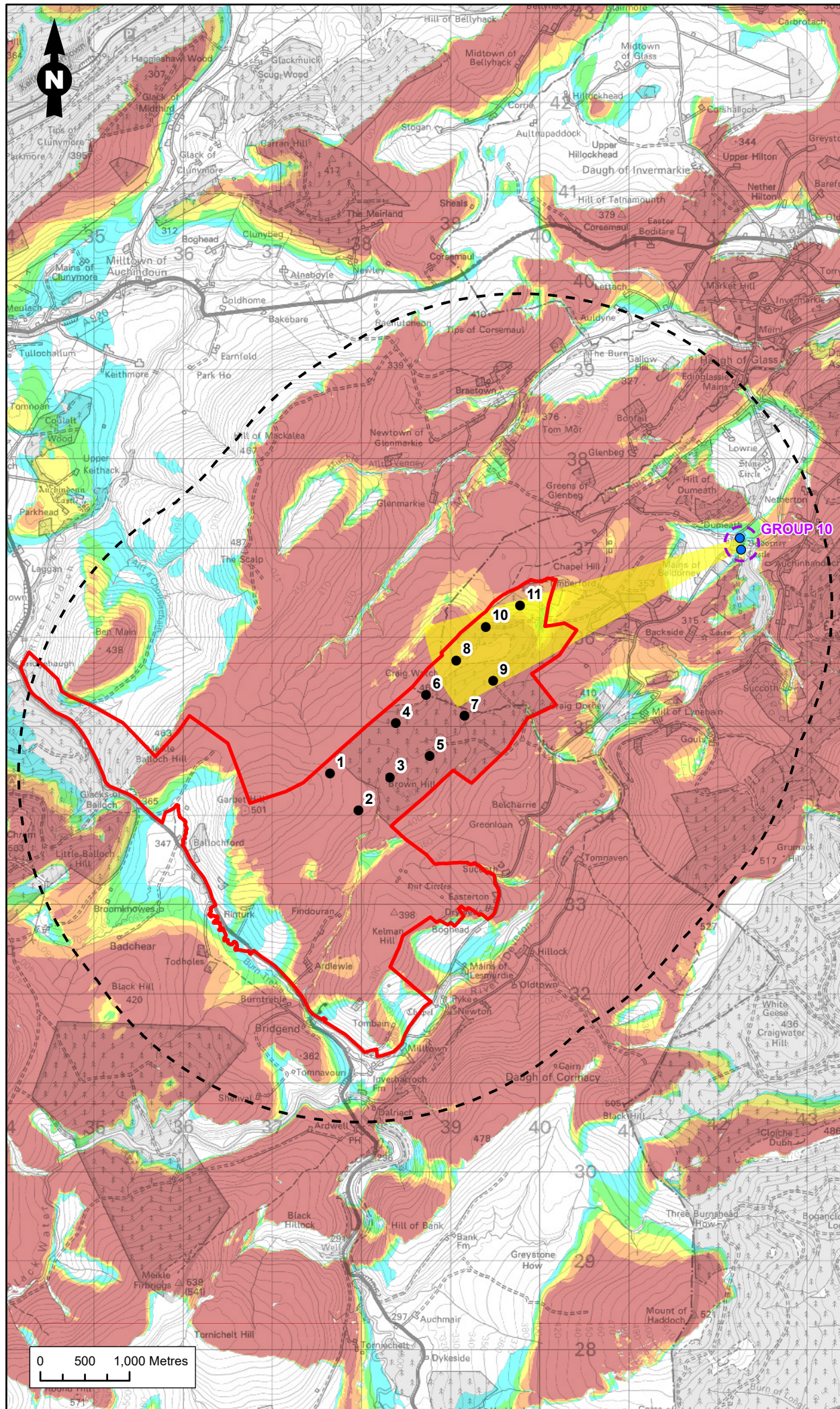
Figure Title
Figure 5.7.25f: RVA Property 16

Project Name
Craig Watch Wind Farm
EIA Report

Project Number 1620010178	Figure No. 5.7.25f
Date May 2022	Prepared By DP
Scale 1:57,000 @A3	Issue 1

Client
Craig Watch Wind Farm Limited

RAMBOLL



Legend

- Site Boundary
- Proposed Turbine
- 3.5 km Radius from Outer Turbines
- Assessed Residential Properties
- Assessed Groups of Properties
- Theoretical Horizontal Angle of View Occupied by Proposed Turbines

Number of Turbines Visible at Blade Tip Level (200m)

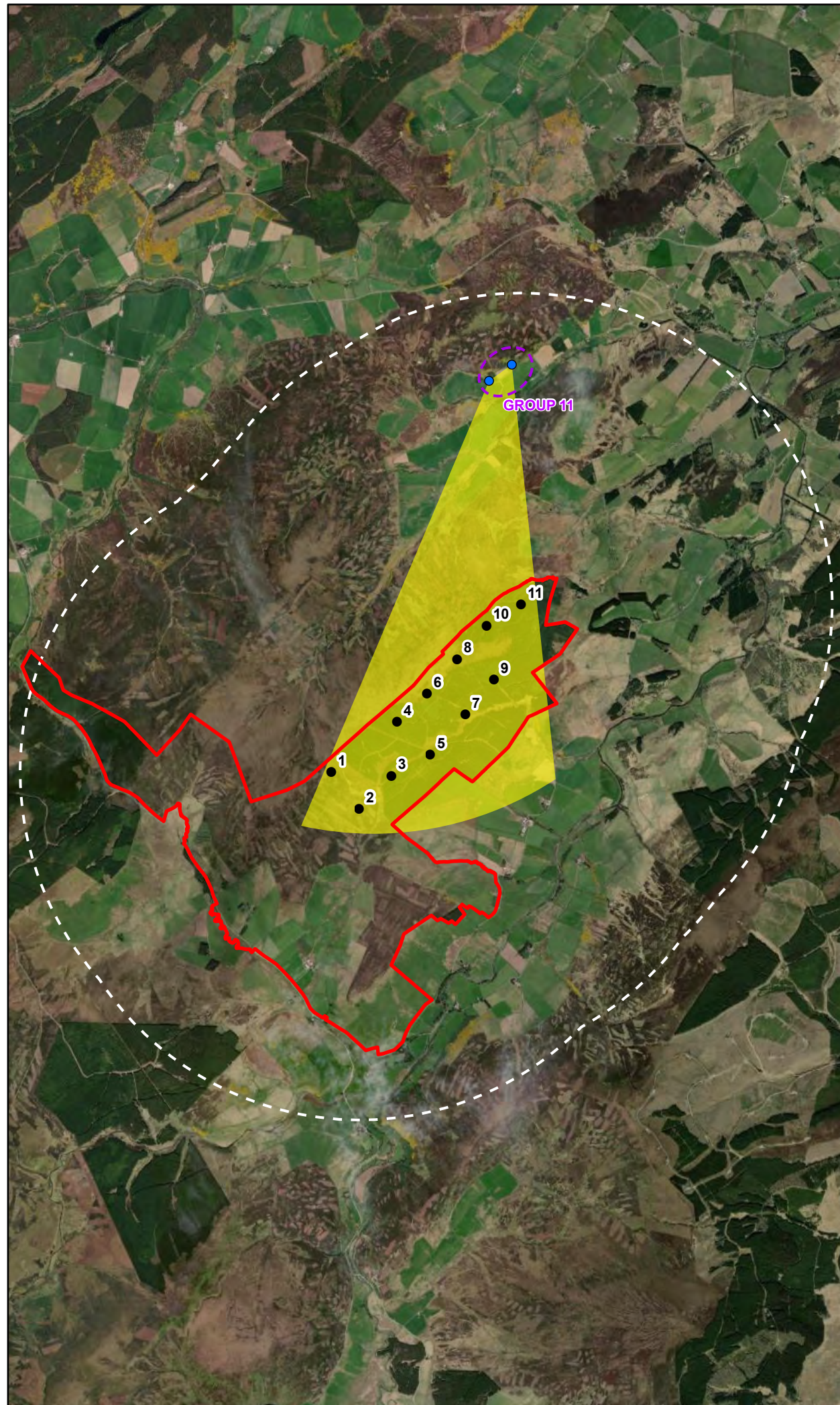
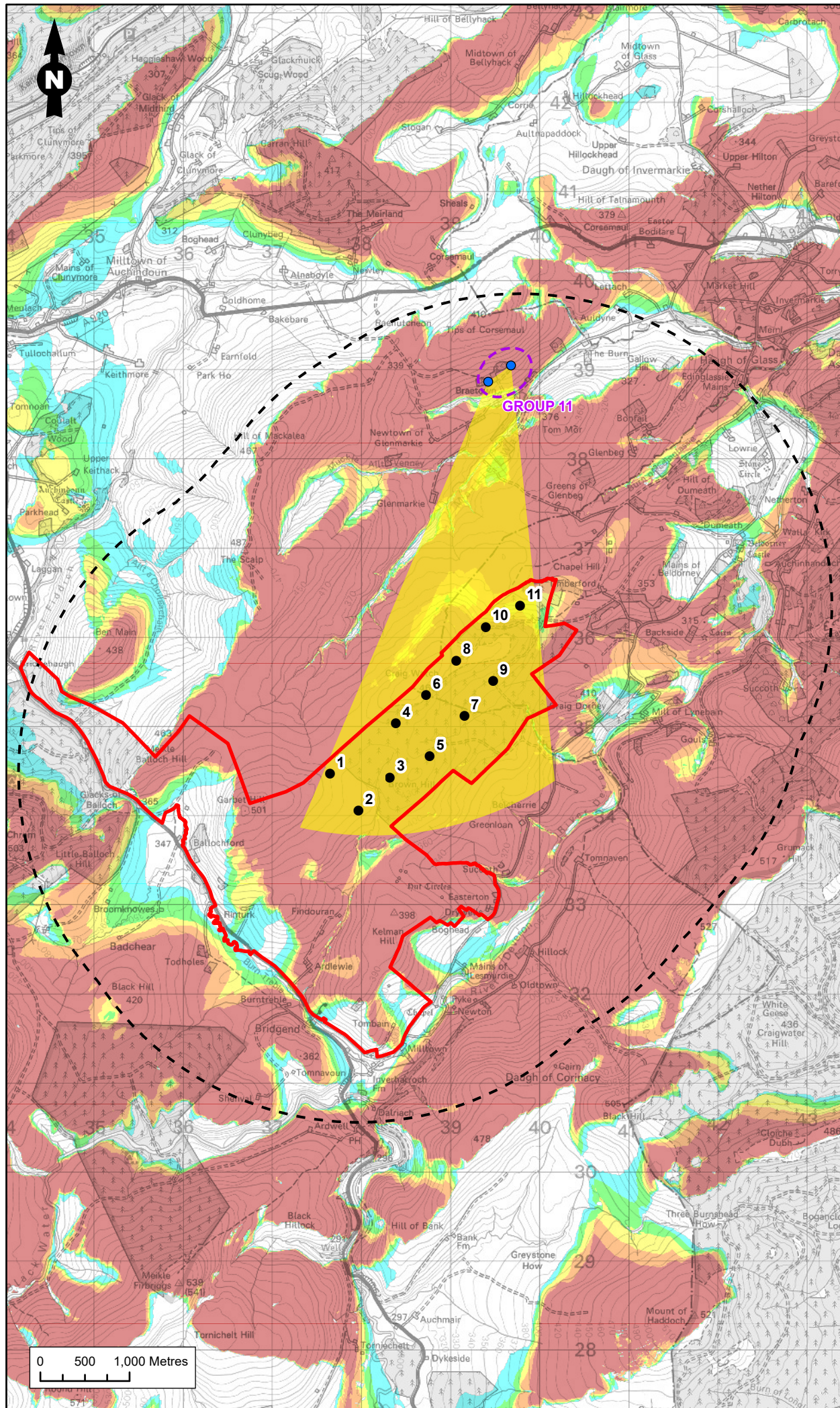
- 1 to 2
- 3 to 4
- 5 to 6
- 7 to 8
- 9 to 11

Figure Title
Figure 5.7.26f RVA Property Group 10

Project Name
Craig Watch Wind Farm EIA Report

Project Number 1620010178	Figure No. 5.7.26f
Date May 2022	Prepared By DP
Scale 1:57,000 @A3	Issue 1

Client
Craig Watch Wind Farm Limited



Legend

- Site Boundary
- Proposed Turbine
- - - 3.5 km Radius from Outer Turbines
- Assessed Residential Properties
- - - Assessed Groups of Properties
- Yellow shaded area Theoretical Horizontal Angle of View Occupied by Proposed Turbines

Number of Turbines Visible at Blade Tip Level (200m)

- Cyan 1 to 2
- Light Green 3 to 4
- Yellow 5 to 6
- Orange 7 to 8
- Red 9 to 11

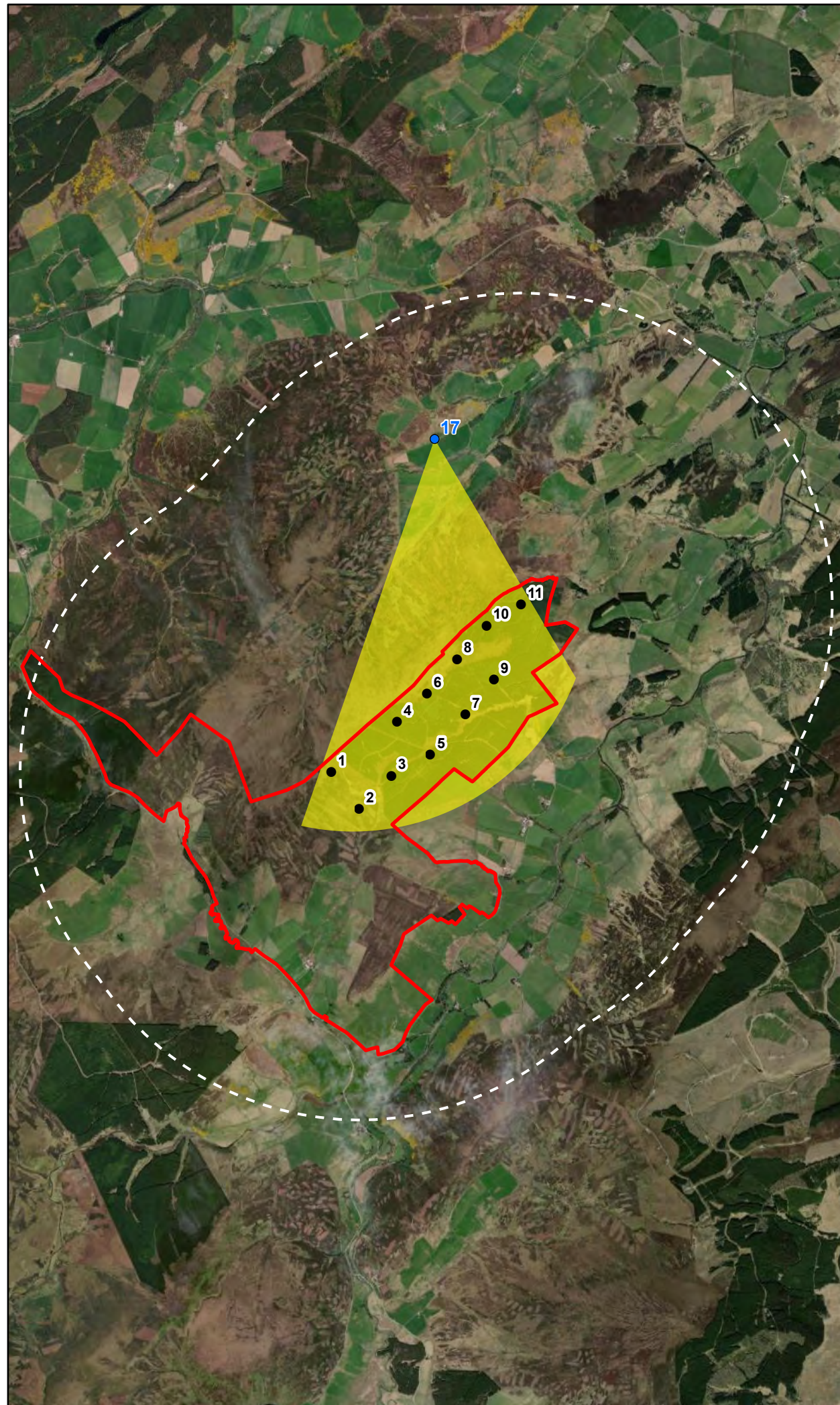
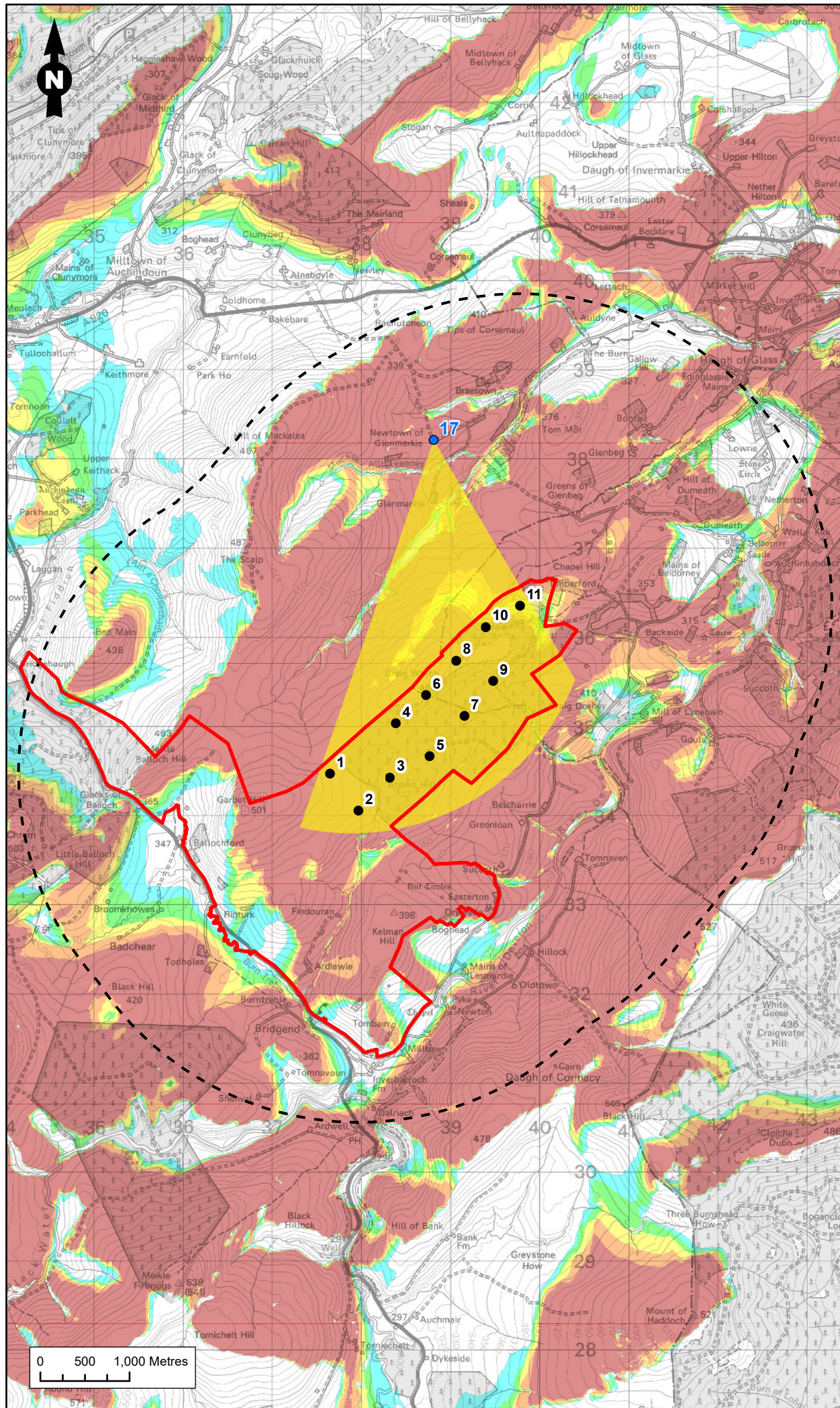
Figure Title
Figure 5.7.27f: RVA Property Group 11

Project Name
Craig Watch Wind Farm EIA Report

Project Number 1620010178	Figure No. 5.7..27f
Date May 2022	Prepared By DP
Scale 1:57,000 @A3	Issue 1

Client
Craig Watch Wind Farm Limited

RAMBOLL



Legend

- Site Boundary
- Proposed Turbine
- 3.5 km Radius from Outer Turbines
- Assessed Residential Properties
- Theoretical Horizontal Angle of View Occupied by Proposed Turbines

Number of Turbines Visible at Blade Tip Level (200m)

- 1 to 2
- 3 to 4
- 5 to 6
- 7 to 8
- 9 to 11

Figure Title
Figure 5.7.28f: RVA Property 17


Project Name
**Craig Watch Wind Farm
 EIA Report**

Project Number 1620010178	Figure No. 5.7.28f
Date May 2022	Prepared By DP
Scale 1:57,000 @A3	Issue 1

Client
Craig Watch Wind Farm Limited

Garbet

T6 T1 T4 T7 T3 T5 T2



Key:

 Proposed Craig Watch Wind Turbine

Figure Title:
Residential Visual Amenity Assessment -
RVA01: South Badchier
View Northeast (53.5 Degree View)

Project Name:
Craig Watch Wind Farm
Environmental Statement

Project Number:
1620010178

Figure No:
5.7.1a

Date:
April 2022

Prepared By:
KL

Scale:
NTS

Issue:
1

Client:



Key:

 Proposed Craig Watch Wind Turbine

Glenfiddich

Garbet

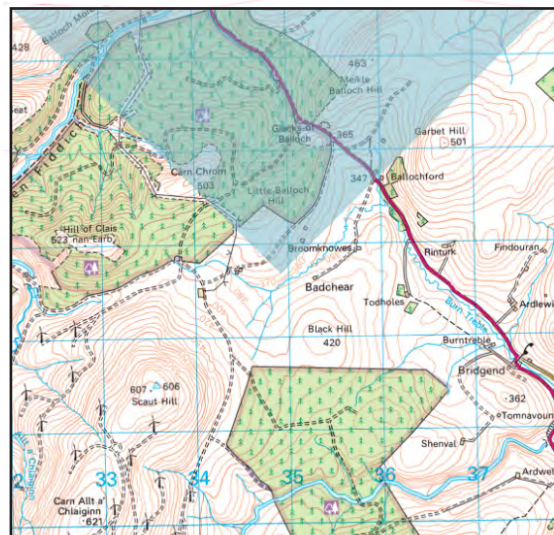



Figure Title:
Residential Visual Amenity Assessment -
RVA01: South Badchier
View North (90 Degree View)

Project Name:
Craig Watch Wind Farm
Environmental Statement

Project Number:
1620010178

Figure No:
5.7.1b

Date:
April 2022

Prepared By:
KL

Scale:
NTS

Issue:
1

Client:



Key:

 Proposed Craig Watch Wind Turbine

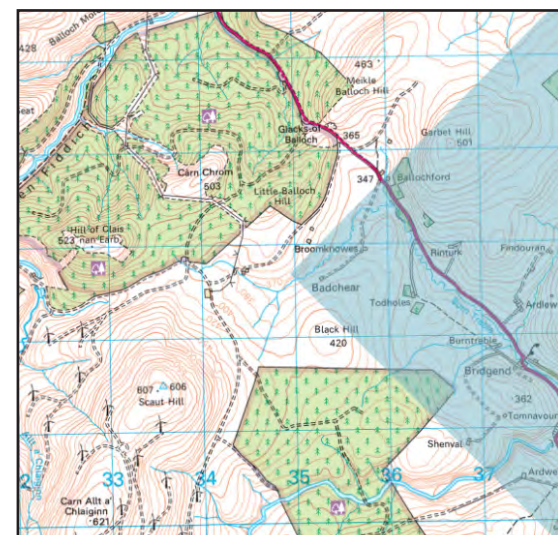
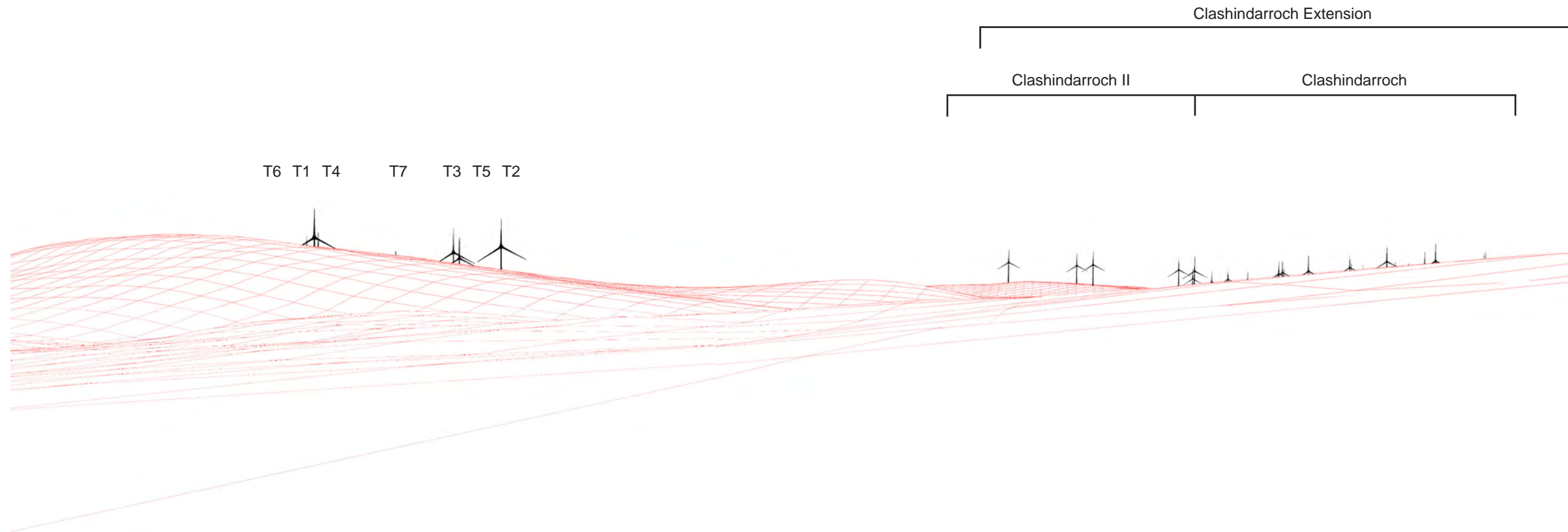



Figure Title:
Residential Visual Amenity Assessment -
RVA01: South Badchier
View East (90 Degree View)

Project Name:
Craig Watch Wind Farm
Environmental Statement

Project Number: 1620010178	Figure No: 5.7.1c
Date: April 2022	Prepared By: KL
Scale: NTS	Issue: 1

Client:



Key:


 Proposed Craig Watch Wind Turbine



Figure Title:
Residential Visual Amenity Assessment -
RVA01: South Badchier
View South (90 Degree View)

Project Name:
Craig Watch Wind Farm
Environmental Statement

Project Number: 1620010178	Figure No: 5.7.1d
Date: April 2022	Prepared By: KL
Scale: NTS	Issue: 1

Client:




Key:

 Proposed Craig Watch Wind Turbine

Dorenell

Glenfiddich

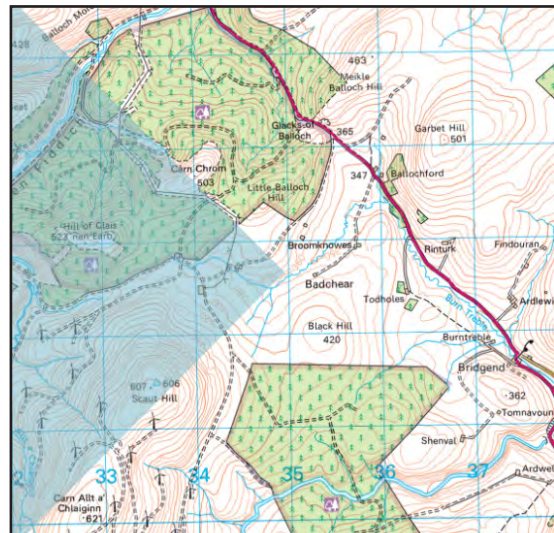
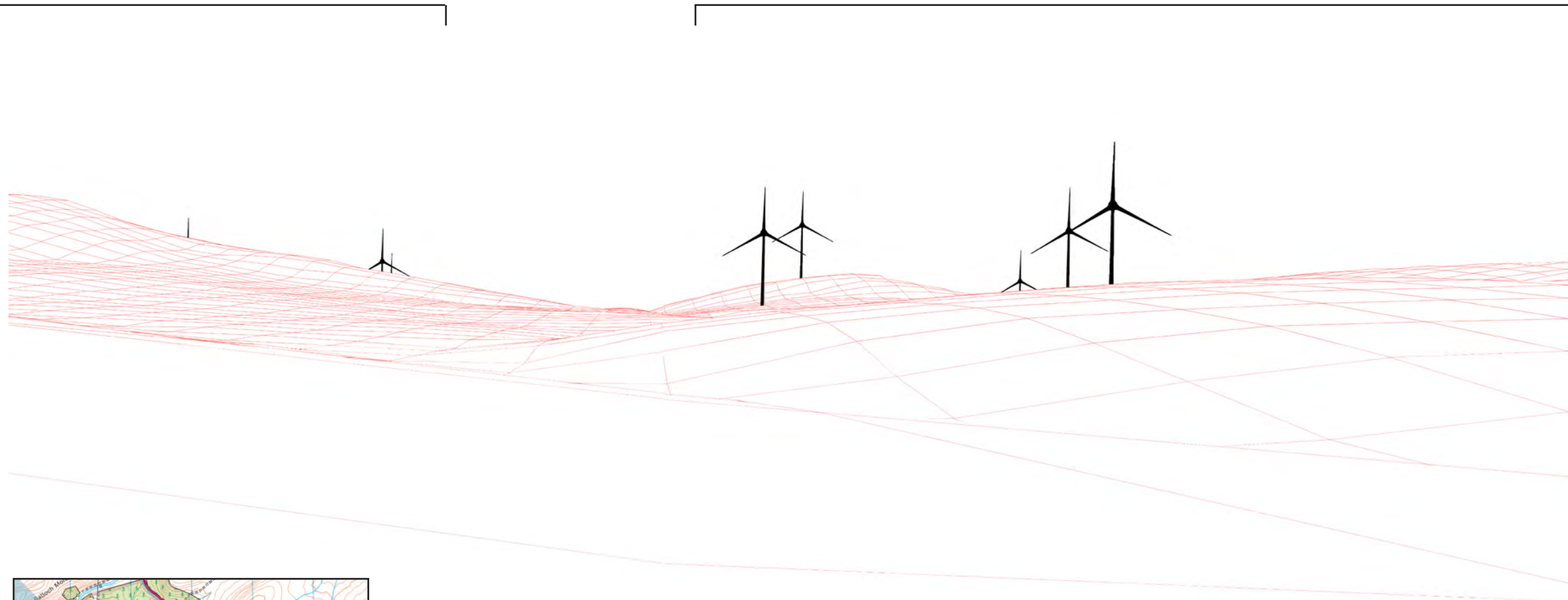


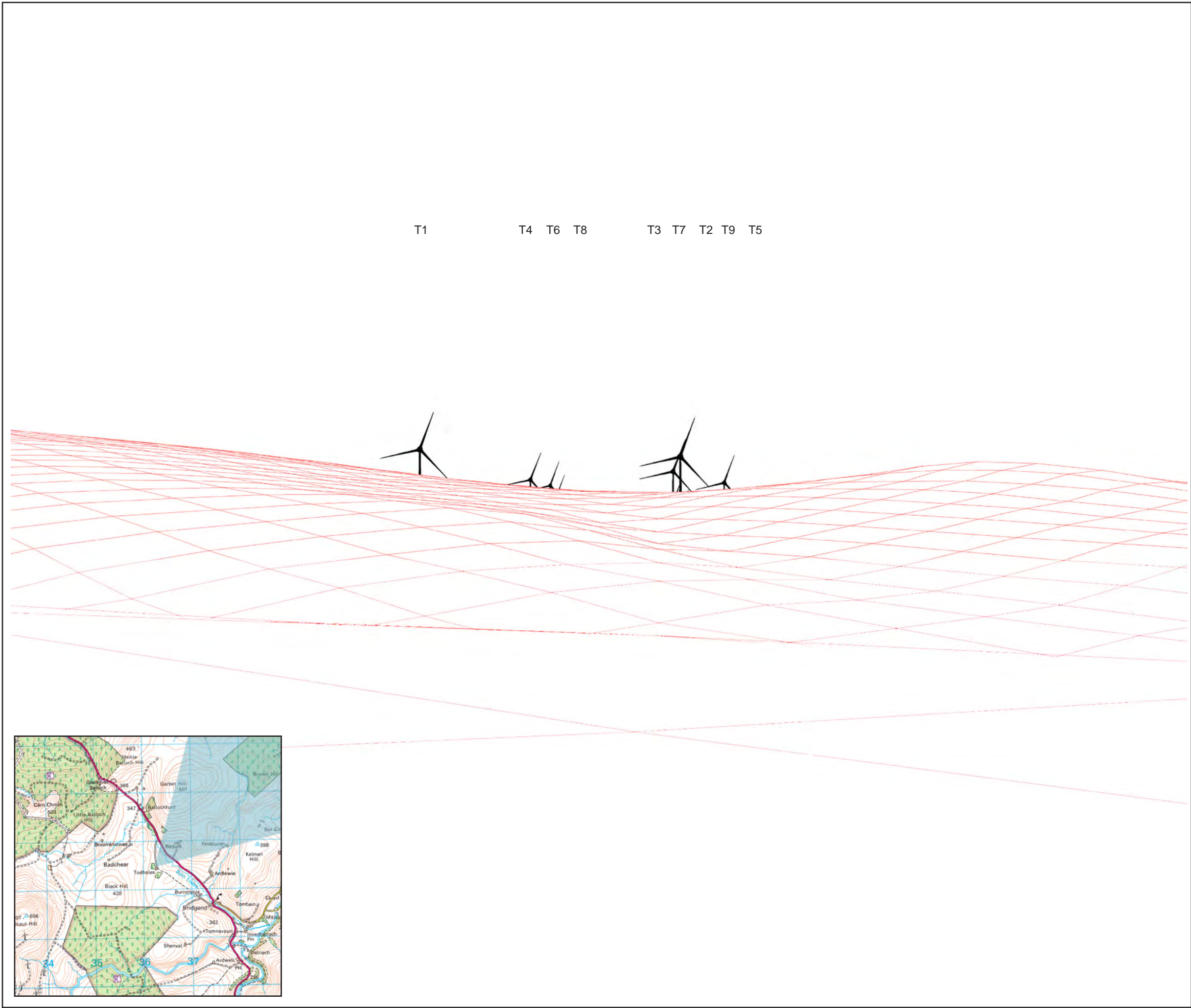
Figure Title:
Residential Visual Amenity Assessment -
RVA01: South Badchier
View West (90 Degree View)

Project Name:
Craig Watch Wind Farm
Environmental Statement

Project Number: 1620010178	Figure No: 5.7.1e
Date: April 2022	Prepared By: KL
Scale: NTS	Issue: 1

Client:





Key:


 Proposed Craig Watch Wind Turbine


Figure Title:
Residential Visual Amenity Assessment -
RVA02: Todholes
View Northeast (53.5 Degree View)

Project Name:
Craig Watch Wind Farm
Environmental Statement


Project Number: 1620010178	Figure No: 5.7.2a
Date: April 2022	Prepared By: KL
Scale: NTS	Issue: 1

Client:



Key:

 Proposed Craig Watch Wind Turbine

T1 T4 T6 T8

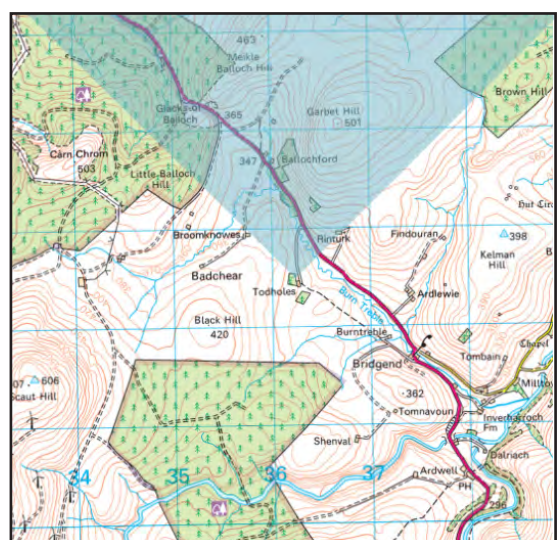


Figure Title:
Residential Visual Amenity Assessment -
RVA02: Todholes
View North (90 Degree View)

Project Name:
**Craig Watch Wind Farm
Environmental Statement**

Project Number: 1620010178	Figure No: 5.7.2b
Date: April 2022	Prepared By: KL
Scale: NTS	Issue: 1

Client:




Key:

 Proposed Craig Watch Wind Turbine

Clashindarroch Extension

Clashindarroch II

Clashindarroch

T3 T7 T2 T9 T5

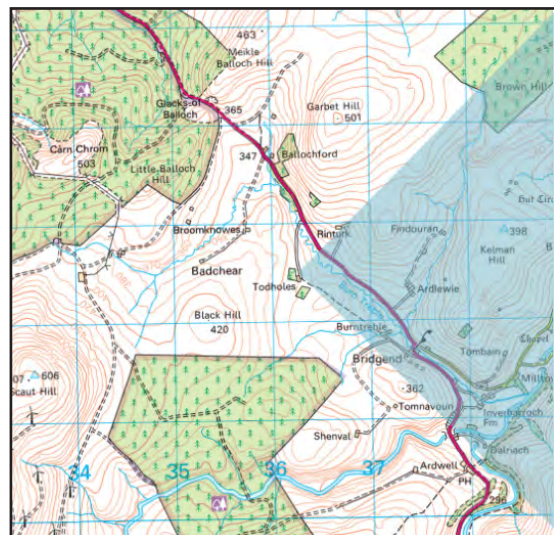



Figure Title:
Residential Visual Amenity Assessment -
RVA02: Todholes
View East (90 Degree View)

Project Name:
Craig Watch Wind Farm
Environmental Statement

Project Number: 1620010178	Figure No: 5.7.2c
Date: April 2022	Prepared By: KL
Scale: NTS	Issue: 1

Client:




Key:

 Proposed Craig Watch Wind Turbine

Clashindarroch Extension

Dorenell

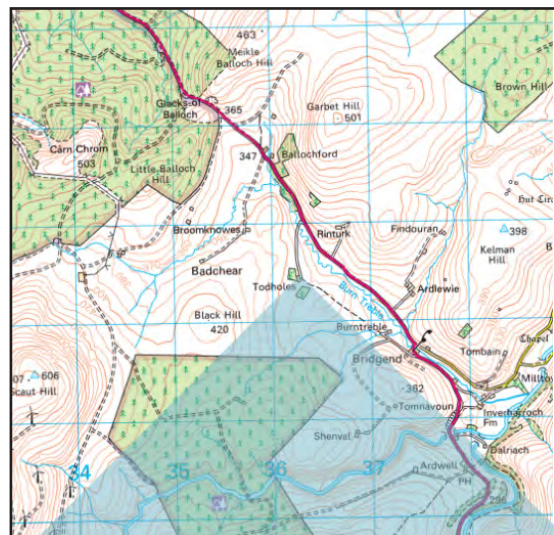



Figure Title:
Residential Visual Amenity Assessment -
RVA02: Todholes
View South (90 Degree View)

Project Name:
Craig Watch Wind Farm
Environmental Statement

Project Number: 1620010178	Figure No: 5.7.2d
Date: April 2022	Prepared By: KL
Scale: NTS	Issue: 1

Client:




Key:

 Proposed Craig Watch Wind Turbine

Dorenell

Glenfiddich

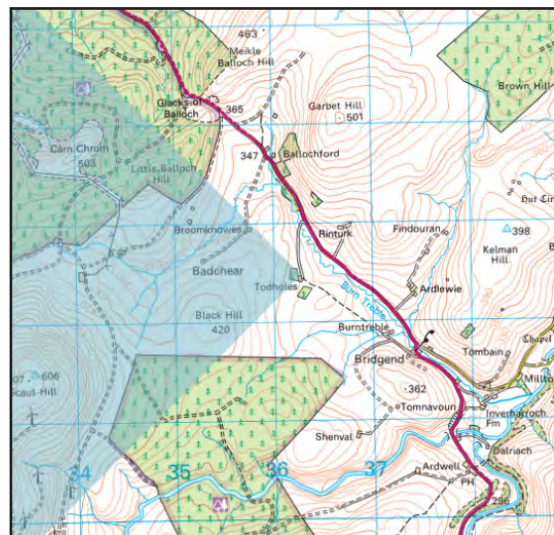



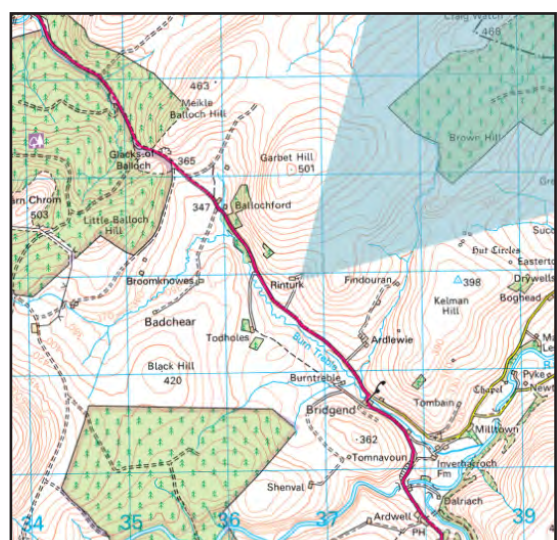

Figure Title:
Residential Visual Amenity Assessment -
RVA02: Todholes
View West (90 Degree View)

Project Name:
Craig Watch Wind Farm
Environmental Statement

Project Number: 1620010178	Figure No: 5.7.2e
Date: April 2022	Prepared By: KL
Scale: NTS	Issue: 1

Client:



Key:


 Proposed Craig Watch Wind Turbine

Figure Title:
Residential Visual Amenity Assessment -
RVA03: Rhinturk
View Northeast (53.5 Degree View)

Project Name:
Craig Watch Wind Farm
Environmental Statement


Project Number: 1620010178	Figure No: 5.7.3a
-------------------------------	----------------------

Date: April 2022	Prepared By: KL
---------------------	--------------------


Scale: NTS	Issue: 1
---------------	-------------

Client:



Key:

 Proposed Craig Watch Wind Turbine

T1 T4

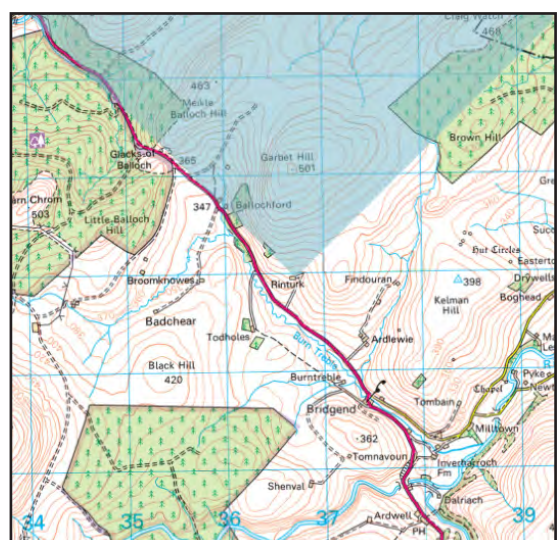


Figure Title:
Residential Visual Amenity Assessment -
RVA03: Rhinturk
View North (90 Degree View)

Project Name:
Craig Watch Wind Farm
Environmental Statement


Project Number: 1620010178	Figure No: 5.7.3b
-------------------------------	----------------------

Date: April 2022	Prepared By: KL
---------------------	--------------------

Scale: NTS	Issue: 1
---------------	-------------

Client:



Key:


 Proposed Craig Watch Wind Turbine

Figure Title:
Residential Visual Amenity Assessment -
RVA03: Rhinturk
View East (90 Degree View)

Project Name:
Craig Watch Wind Farm
Environmental Statement

Project Number: 1620010178

Figure No:
5.7.3c

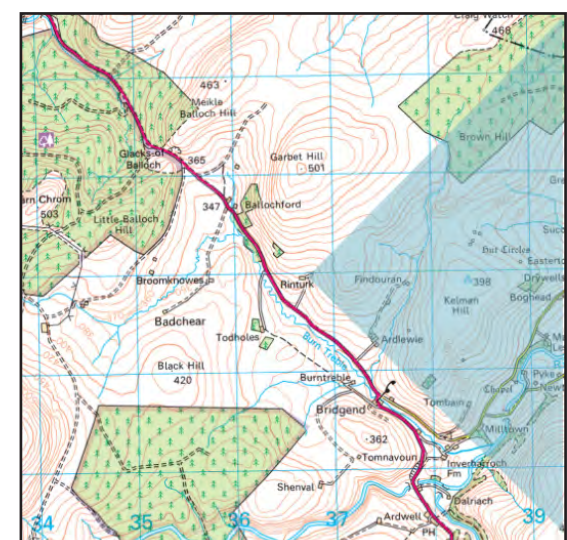
Date:
April 2022

Prepared By:
KL


Scale:
NTS

Issue:
1

Client:



Key:

 Proposed Craig Watch Wind Turbine

Clashindarroch Extension

Dorenell

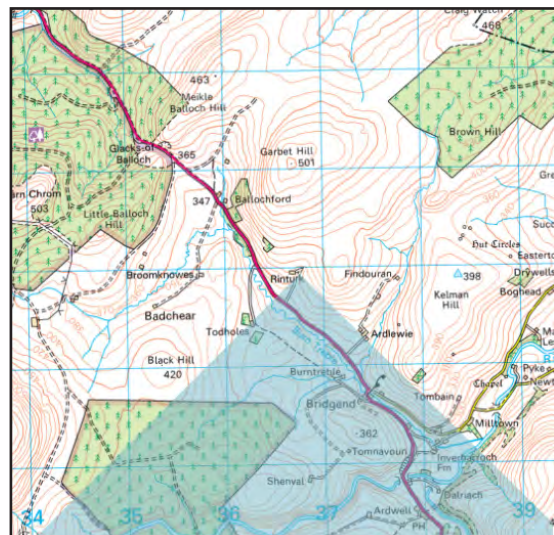
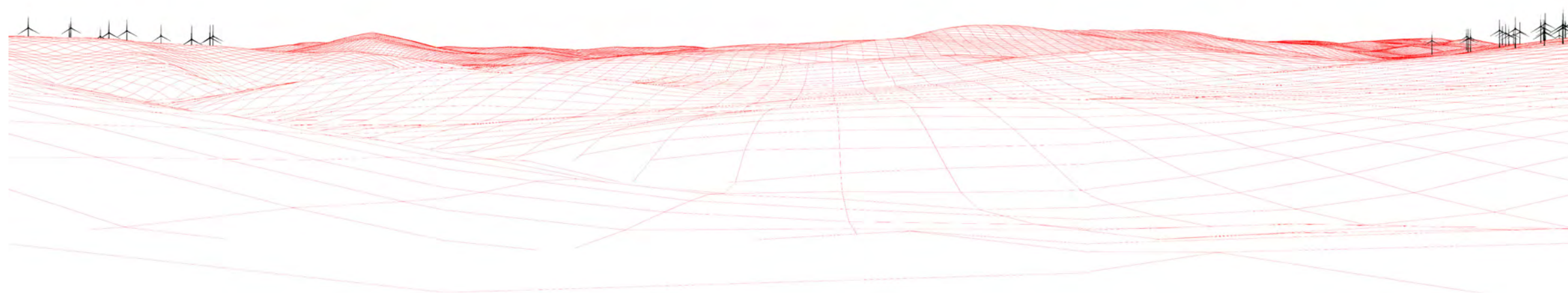


Figure Title:
Residential Visual Amenity Assessment -
RVA03: Rhinturk
View South (90 Degree View)

Project Name:
Craig Watch Wind Farm
Environmental Statement

Project Number:
1620010178

Figure No:
5.7.3d

Date:
April 2022

Prepared By:
KL

Scale:
NTS

Issue:
1

Client:



Key:

 Proposed Craig Watch Wind Turbine

Dorenell

Glenfiddich

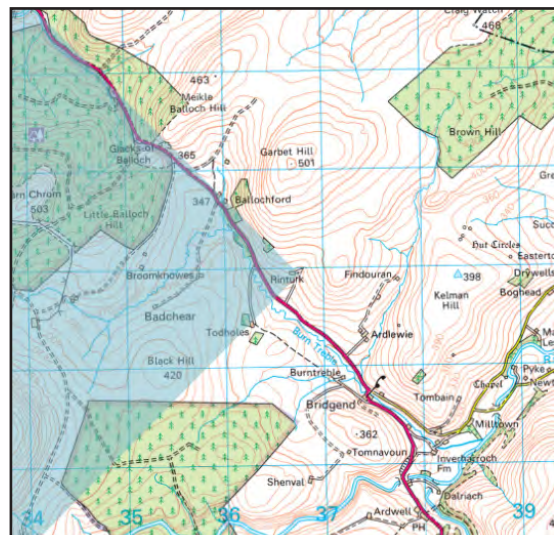
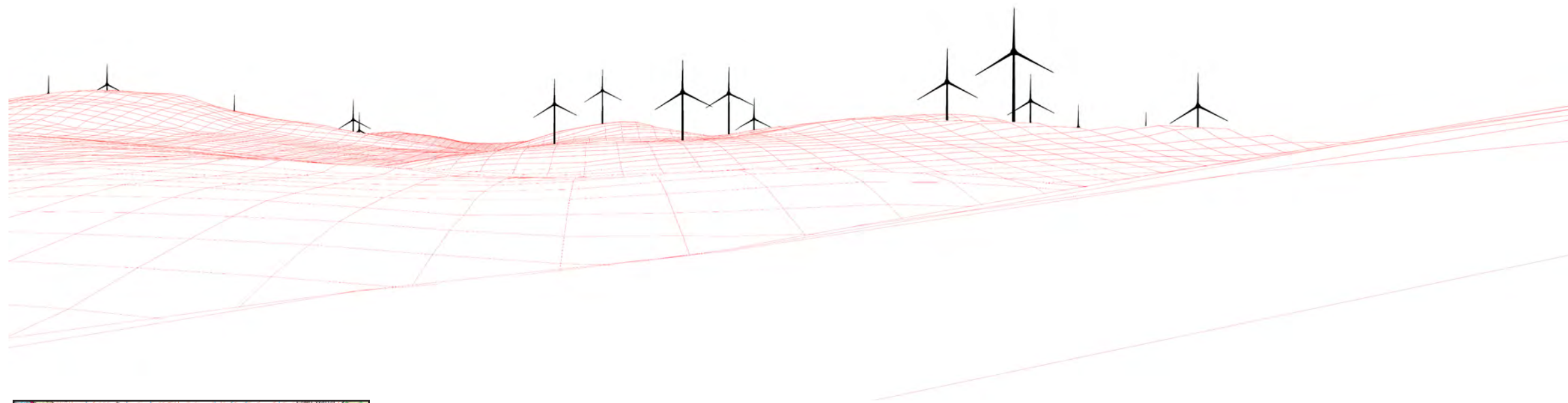


Figure Title:
Residential Visual Amenity Assessment -
RVA03: Rhinturk
View West (90 Degree View)

Project Name:
Craig Watch Wind Farm
Environmental Statement

Project Number:
1620010178

Figure No:
5.7.3e

Date:
April 2022

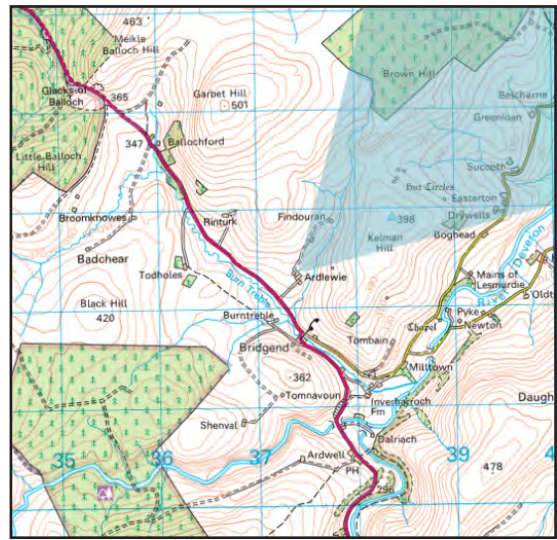

Prepared By:
KL

Scale:
NTS

Issue:
1

Client:






Key:
 Proposed Craig Watch Wind Turbine

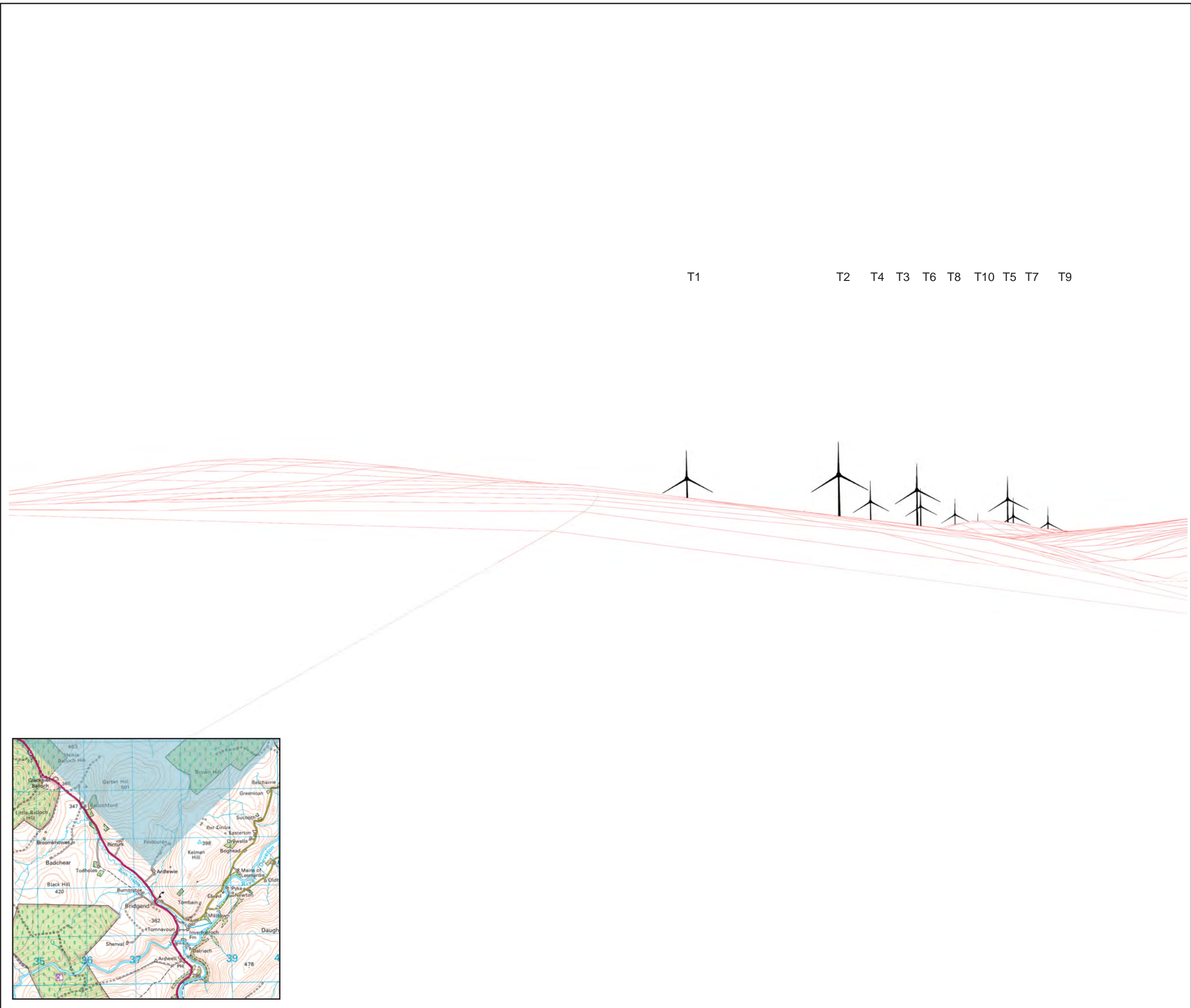
Figure Title:
 Residential Visual Amenity Assessment -
 Group01: Ardluie & Ardluie Bungalow
 View Northeast (53.5 Degree View)

Project Name:
 Craig Watch Wind Farm
 Environmental Statement

Project Number: 1620010178	Figure No: 5.7.4a
Date: April 2022	Prepared By: KL
Scale: NTS	Issue: 1

Client:



Key:


 Proposed Craig Watch Wind Turbine

Figure Title:
Residential Visual Amenity Assessment -
Group01: Ardluie & Ardluie Bungalow
View North (90 Degree View)

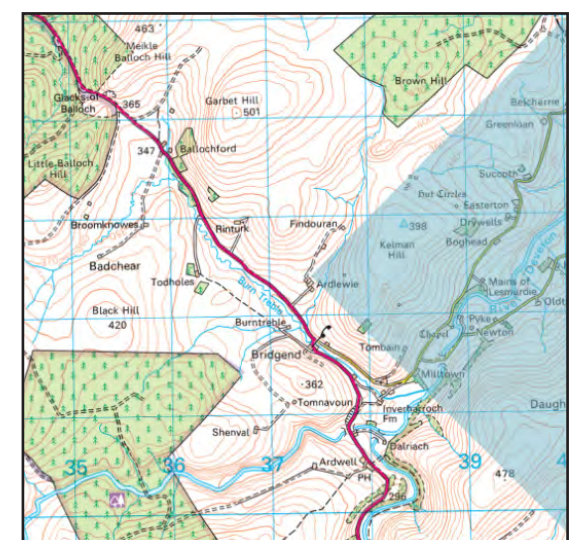

Project Name:
**Craig Watch Wind Farm
Environmental Statement**

Project Number: 1620010178	Figure No: 5.7.4b
Date: April 2022	Prepared By: KL
Scale: NTS	Issue: 1

Client:







Key:


 Proposed Craig Watch Wind Turbine

Figure Title:
Residential Visual Amenity Assessment -
Group01: Ardluie & Ardluie Bungalow
View East (90 Degree View)

Project Name:
**Craig Watch Wind Farm
Environmental Statement**

Project Number: 1620010178	Figure No: 5.7.4c
Date: April 2022	Prepared By: KL
Scale: NTS	Issue: 1

Client:





Key:

 Proposed Craig Watch Wind Turbine

Clashindarroch Extension

Dorenell

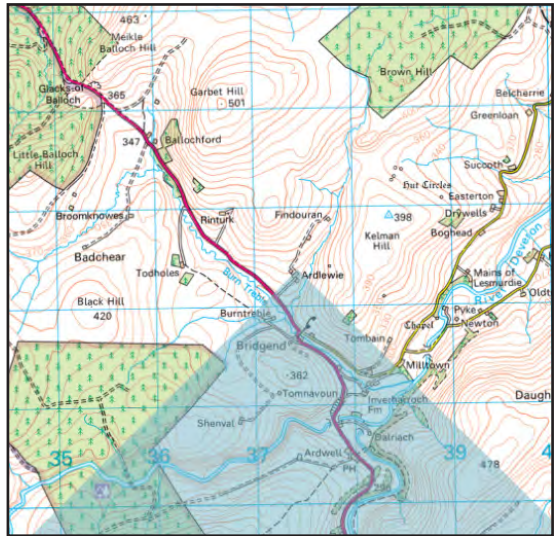



Figure Title:
Residential Visual Amenity Assessment -
Group01: Ardluie & Ardluie Bungalow
View South (90 Degree View)

Project Name:
**Craig Watch Wind Farm
Environmental Statement**

Project Number:
1620010178

Figure No:
5.7.4d

Date:
April 2022

Prepared By:
KL


Scale:
NTS

Issue:
1

Client:



Key:

 Proposed Craig Watch Wind Turbine

Dorenell

Glenfiddich

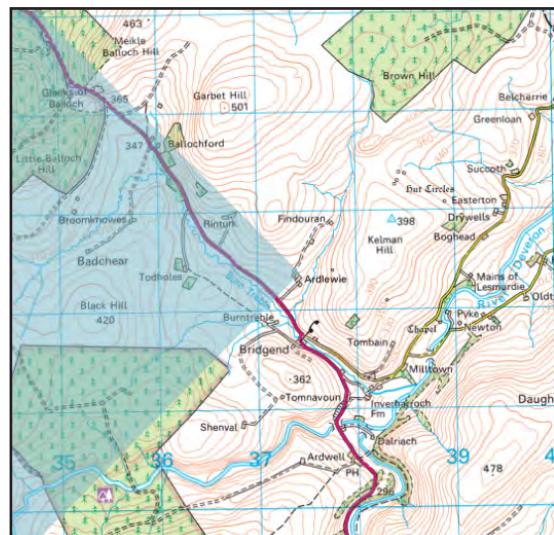


Figure Title:
Residential Visual Amenity Assessment -
Group01: Ardluie & Ardluie Bungalow
View West (90 Degree View)

Project Name:
Craig Watch Wind Farm
Environmental Statement

Project Number:
1620010178

Figure No:
5.7.4e

Date:
April 2022


Prepared By:
KL

Scale:
NTS


Issue:
1

Client:





Key:

 Proposed Craig Watch Wind Turbine

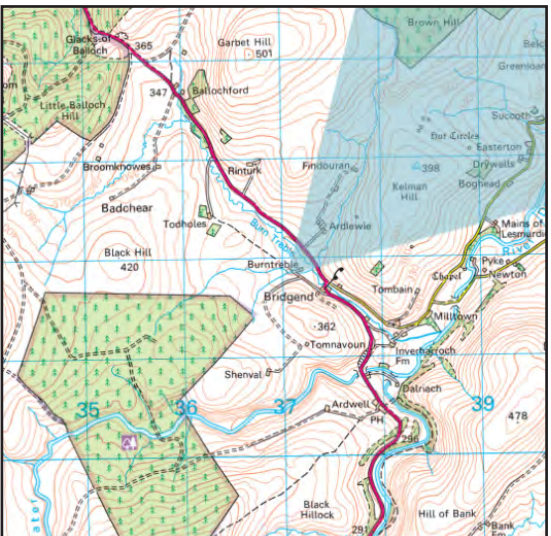


Figure Title:
Residential Visual Amenity Assessment -
RVA04: Burntredle
View Northeast (53.5 Degree View)

Project Name:
Craig Watch Wind Farm
Environmental Statement


Project Number: 1620010178	Figure No: 5.7.5a
-------------------------------	----------------------

Date: April 2022	Prepared By: KL
---------------------	--------------------

Scale: NTS	Issue: 1
---------------	-------------

Client:



Key:


 Proposed Craig Watch Wind Turbine

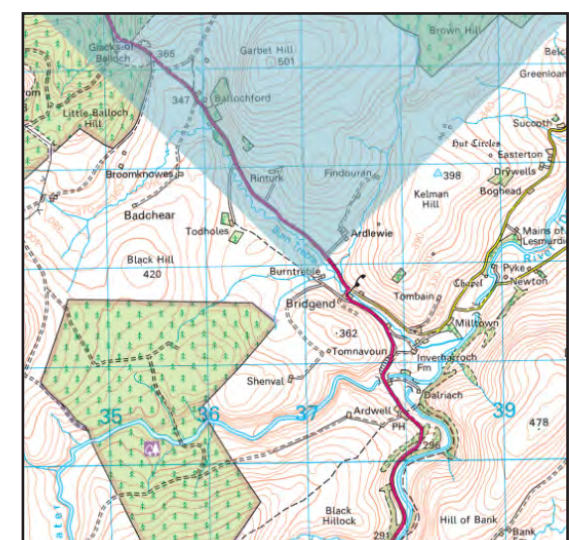
Figure Title:
Residential Visual Amenity Assessment -
RVA04: Burntredle
View North (90 Degree View)


Project Name:
**Craig Watch Wind Farm
Environmental Statement**

Project Number: 1620010178	Figure No: 5.7.5b
Date: April 2022	Prepared By: KL
Scale: NTS	Issue: 1

Client:







Key:



 Proposed Craig Watch Wind Turbine

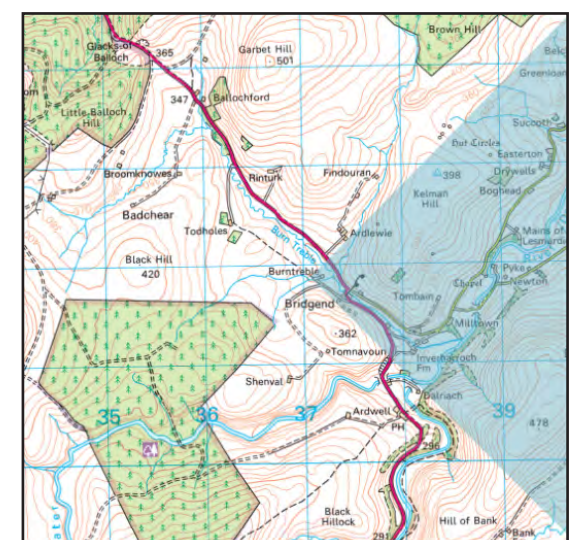
Figure Title:
Residential Visual Amenity Assessment -
RVA04: Burntredle
View East (90 Degree View)

Project Name:
Craig Watch Wind Farm
Environmental Statement

Project Number: 1620010178	Figure No: 5.7.5c
Date: April 2022	Prepared By: KL
Scale: NTS	Issue: 1

Client:





Key:

 Proposed Craig Watch Wind Turbine

Clashindarroch Extension

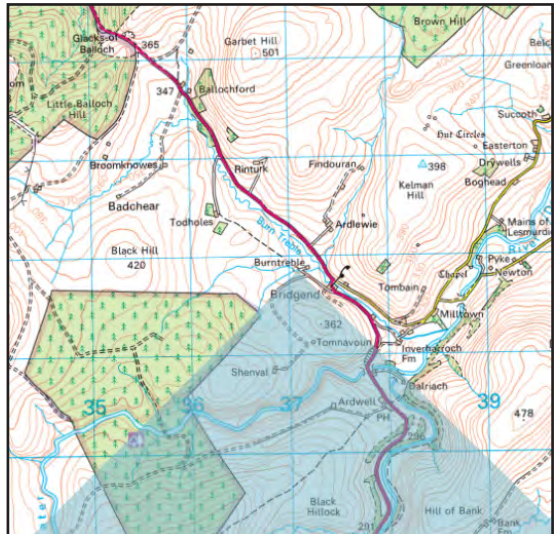



Figure Title:
Residential Visual Amenity Assessment -
RVA04: Burntredle
View South (90 Degree View)

Project Name:
Craig Watch Wind Farm
Environmental Statement

Project Number: 1620010178	Figure No: 5.7.5d
Date: April 2022	Prepared By: KL
Scale: NTS	Issue: 1

Client:




Key:

 Proposed Craig Watch Wind Turbine

Dorenell

Glenfiddich

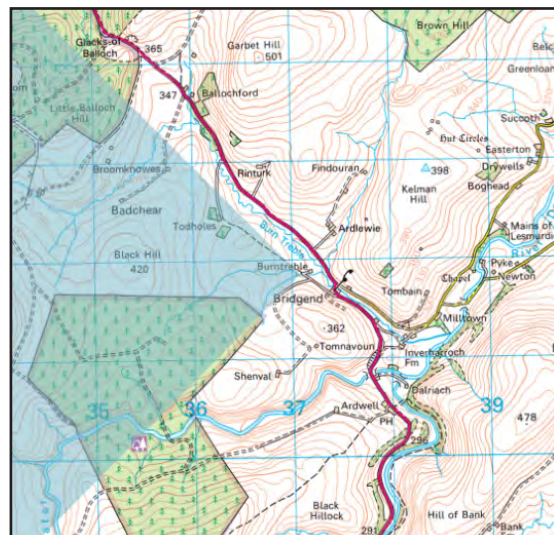



Figure Title:
Residential Visual Amenity Assessment -
RVA04: Burntredele
View West (90 Degree View)

Project Name:
Craig Watch Wind Farm
Environmental Statement

Project Number:
1620010178

Figure No:
5.7.5e

Date:
April 2022

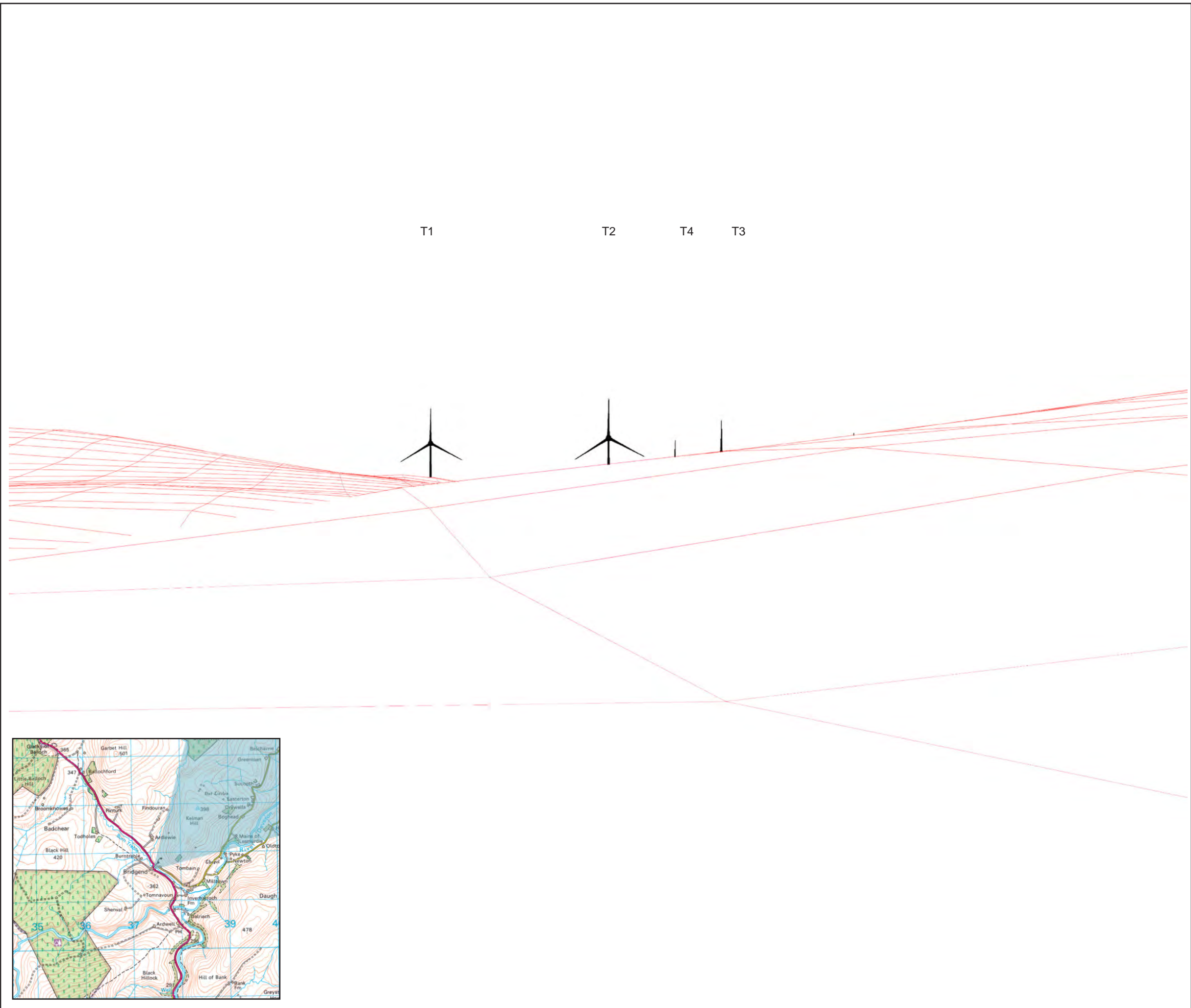
Prepared By:
KL

Scale:
NTS

Issue:
1

Client:





Key:


 Proposed Craig Watch Wind Turbine

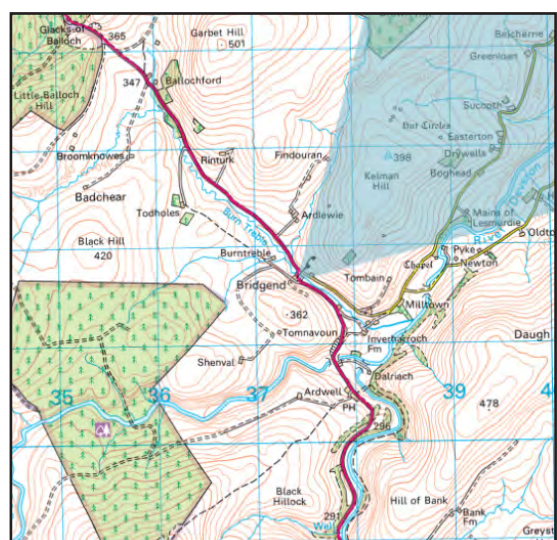
Figure Title:
Residential Visual Amenity Assessment -
RVA05: Bridgend
View Northeast (53.5 Degree View)

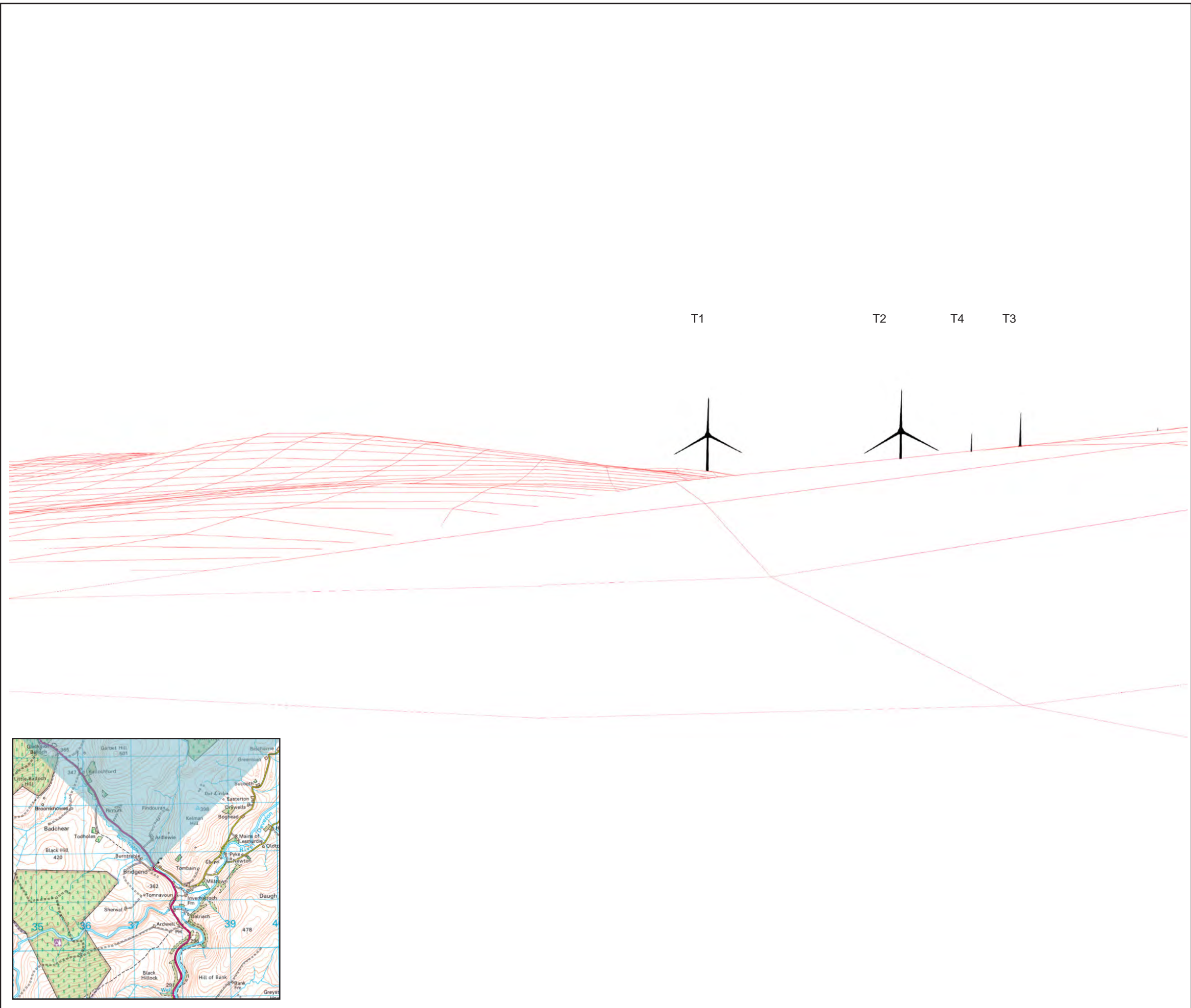
Project Name:
Craig Watch Wind Farm
Environmental Statement

Project Number: 1620010178	Figure No: 5.7.6a
Date: April 2022	Prepared By: KL
Scale: NTS	Issue: 1

Client:







Key:


 Proposed Craig Watch Wind Turbine

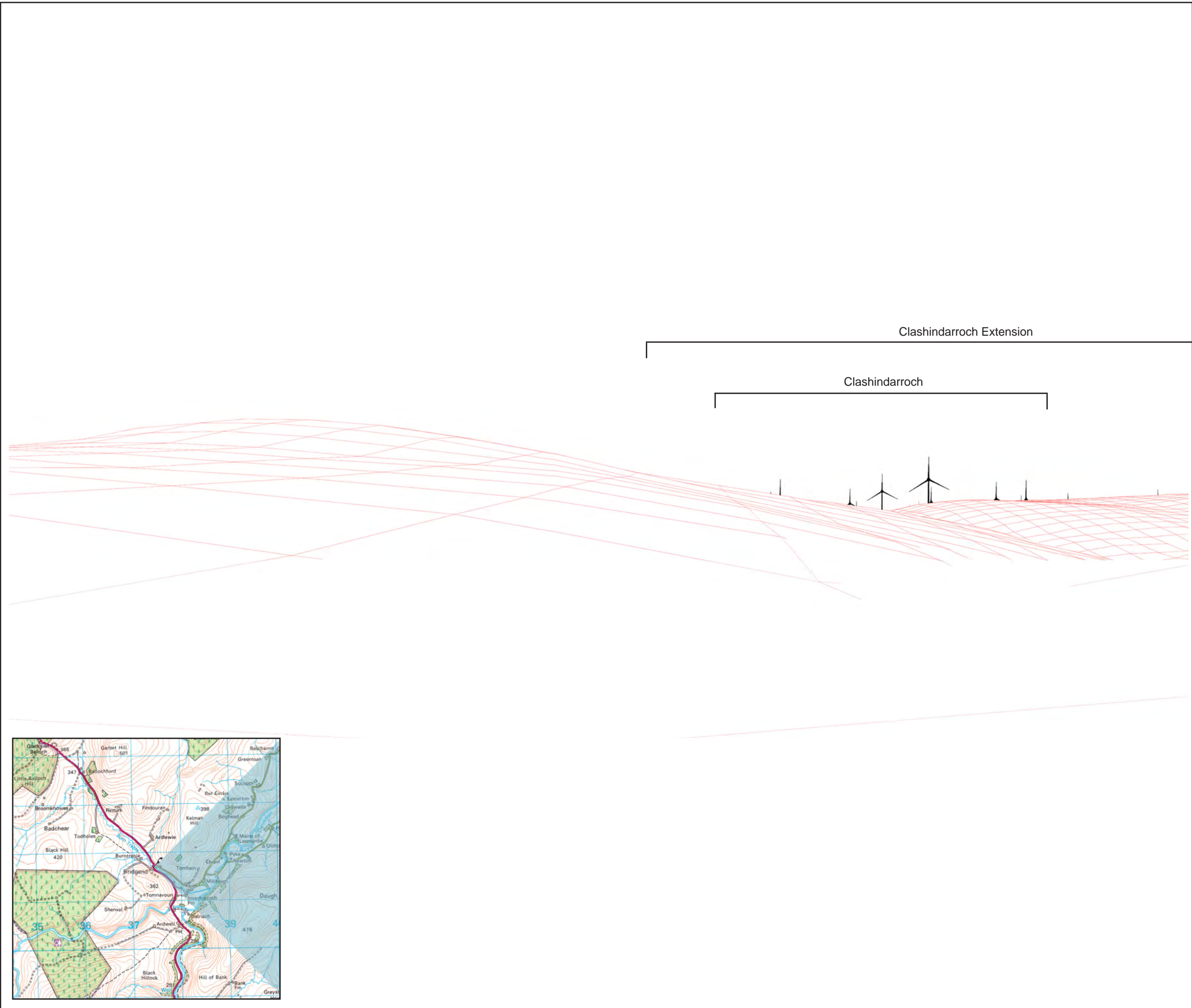
Figure Title:
Residential Visual Amenity Assessment -
RVA05: Bridgend
View North (90 Degree View)

Project Name:
Craig Watch Wind Farm
Environmental Statement

Project Number: 1620010178	Figure No: 5.7.6b
Date: April 2022	Prepared By: KL
Scale: NTS	Issue: 1

Client:



Key:


 Proposed Craig Watch Wind Turbine

Figure Title:
Residential Visual Amenity Assessment -
RVA05: Bridgend
View East (90 Degree View)

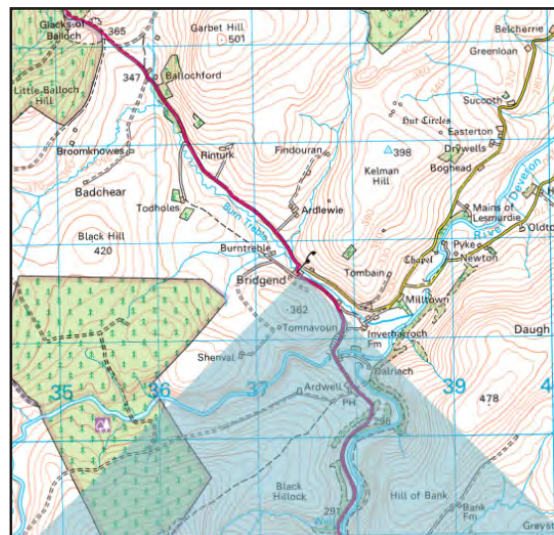

Project Name:
Craig Watch Wind Farm
Environmental Statement

Project Number: 1620010178	Figure No: 5.7.6c
Date: April 2022	Prepared By: KL
Scale: NTS	Issue: 1

Client:




Clashindarroch Extension



Key:


 Proposed Craig Watch Wind Turbine

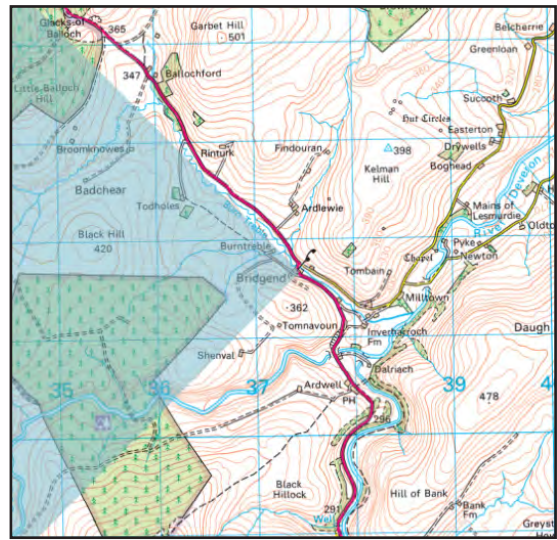

Figure Title:
Residential Visual Amenity Assessment -
RVA05: Bridgend
View South (90 Degree View)

Project Name:
Craig Watch Wind Farm
Environmental Statement

Project Number: 1620010178	Figure No: 5.7.6d
Date: April 2022	Prepared By: KL
Scale: NTS	Issue: 1

Client:



Key:


 Proposed Craig Watch Wind Turbine

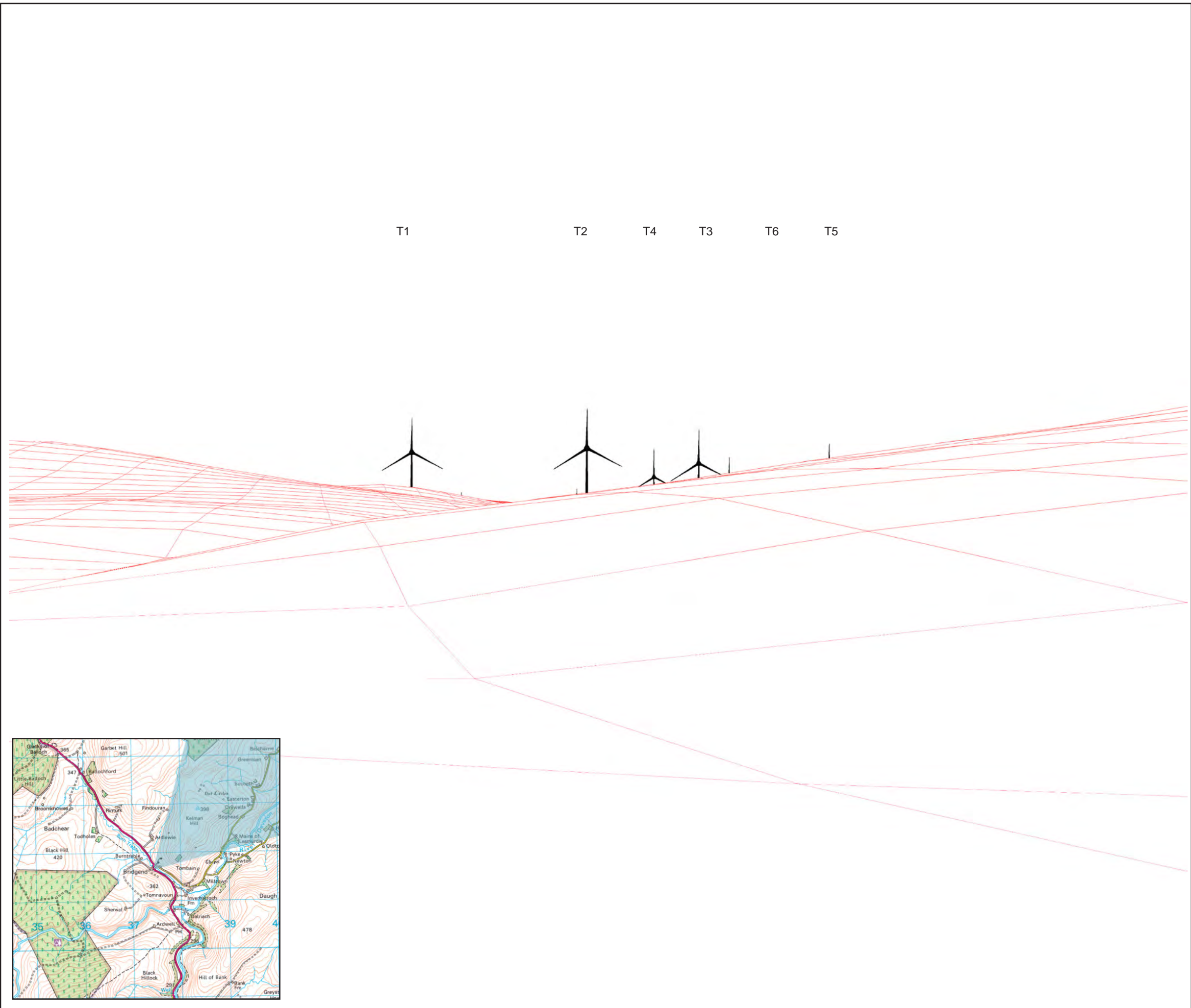
Figure Title:
Residential Visual Amenity Assessment -
RVA05: Bridgend
View West (90 Degree View)

Project Name:
Craig Watch Wind Farm
Environmental Statement

Project Number: 1620010178	Figure No: 5.7.6e
Date: April 2022	Prepared By: KL
Scale: NTS	Issue: 1

Client:



Key:


 Proposed Craig Watch Wind Turbine

Figure Title:
Residential Visual Amenity Assessment -
RVA06: Bridgend Cottage
View Northeast (53.5 Degree View)

Project Name:
Craig Watch Wind Farm
Environmental Statement

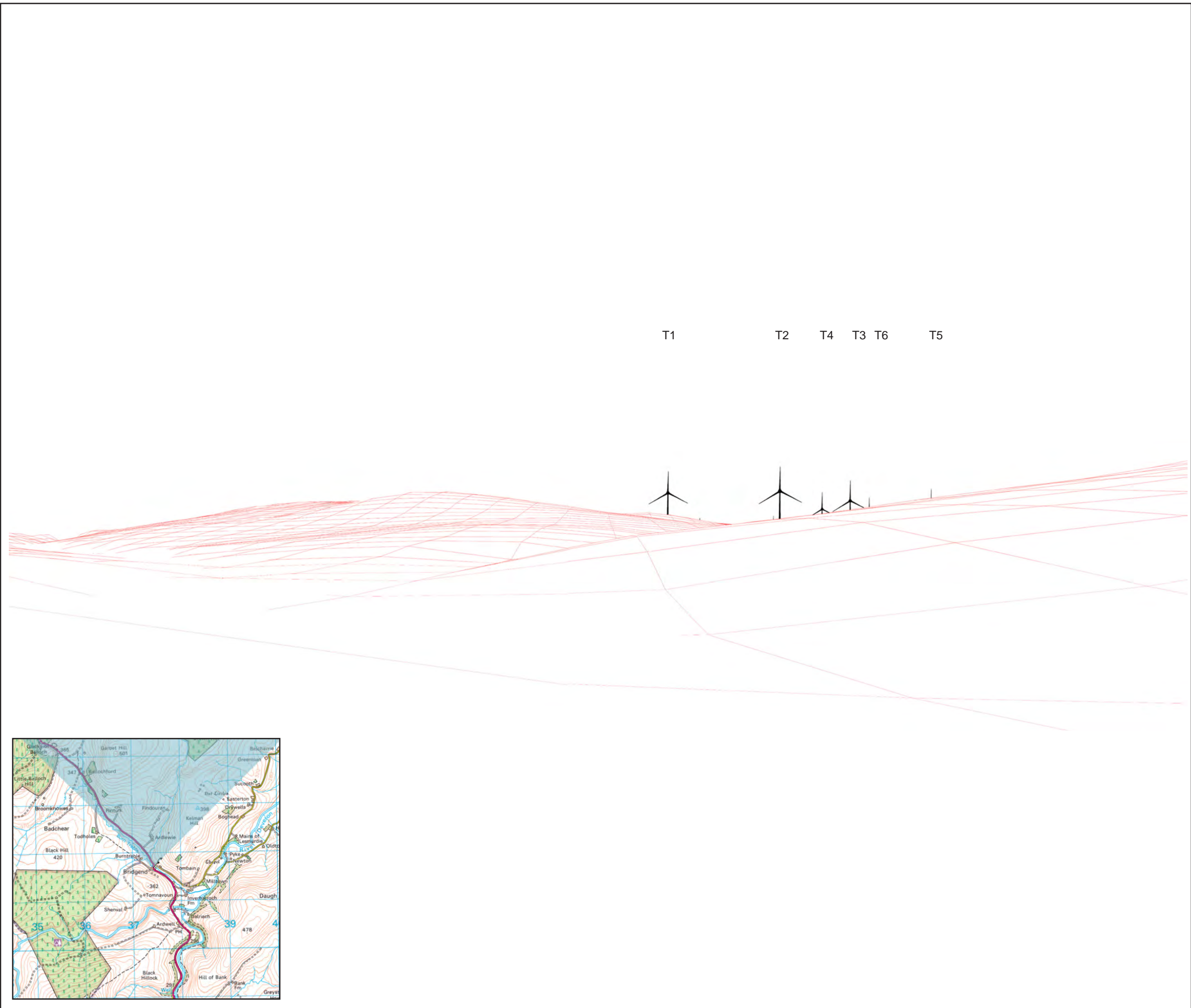
Project Number: 1620010178	Figure No: 5.7.7a
-------------------------------	----------------------

Date: April 2022	Prepared By: KL
---------------------	--------------------

Scale: NTS	Issue: 1
---------------	-------------

Client:



Key:


 Proposed Craig Watch Wind Turbine

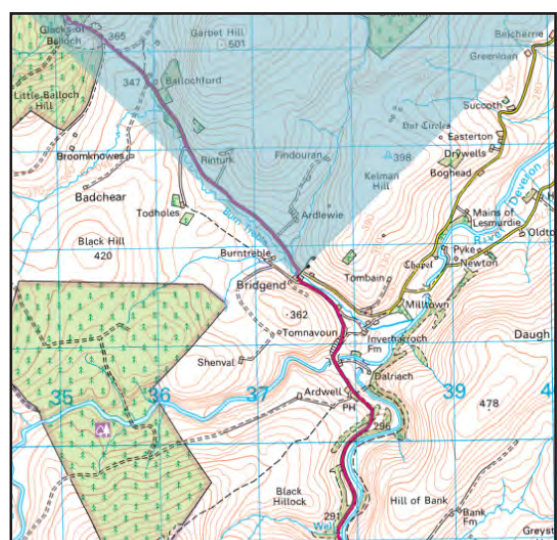
Figure Title:
Residential Visual Amenity Assessment -
RVA06: Bridgend Cottage
View North (90 Degree View)

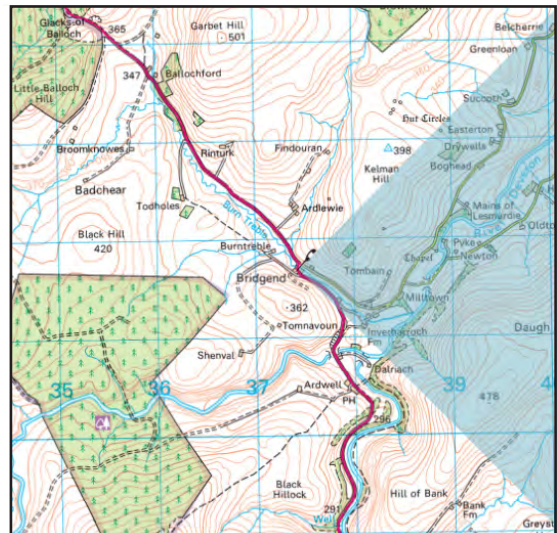
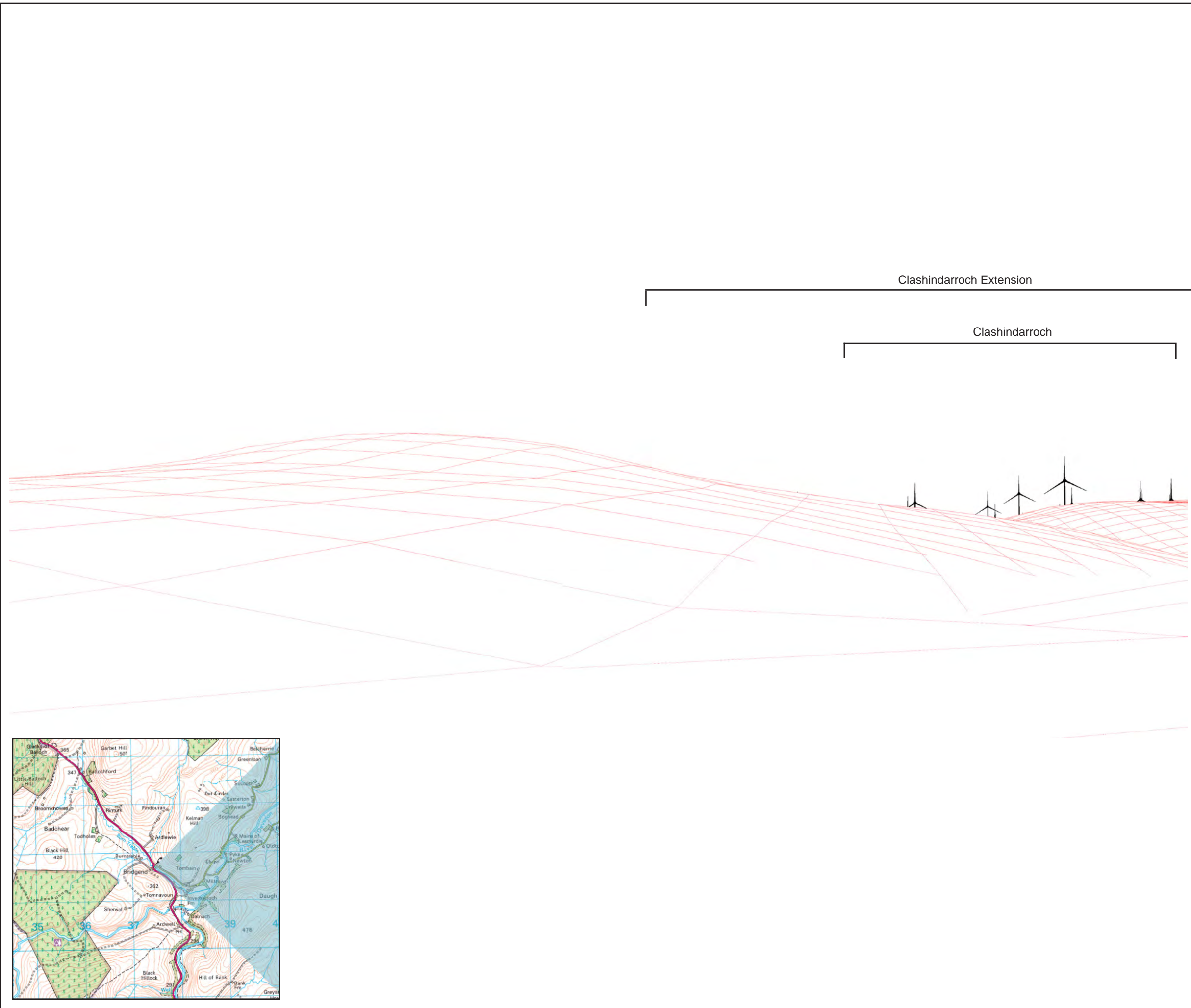
Project Name:
Craig Watch Wind Farm
Environmental Statement

Project Number: 1620010178	Figure No: 5.7.7b
Date: April 2022	Prepared By: KL
Scale: NTS	Issue: 1

Client:







Key:


 Proposed Craig Watch Wind Turbine

Figure Title:
Residential Visual Amenity Assessment -
RVA06: Bridgend Cottage
View East (90 Degree View)

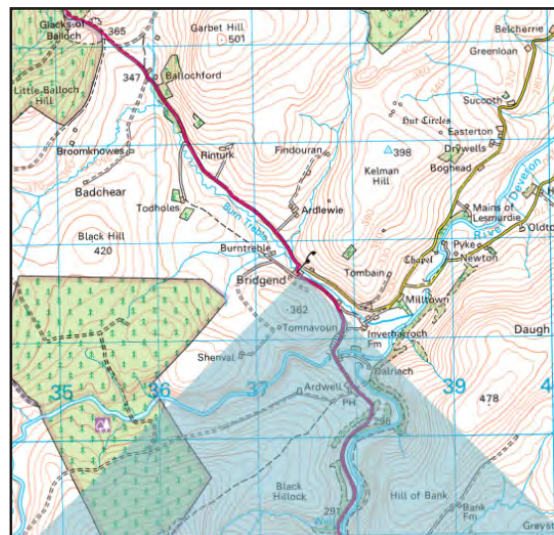

Project Name:
**Craig Watch Wind Farm
Environmental Statement**

Project Number: 1620010178	Figure No: 5.7.7c
Date: April 2022	Prepared By: KL
Scale: NTS	Issue: 1

Client:




Clashindarroch Extension



Key:

 Proposed Craig Watch Wind Turbine


Figure Title:
Residential Visual Amenity Assessment -
RVA06: Bridgend Cottage
View South (90 Degree View)

Project Name:
Craig Watch Wind Farm
Environmental Statement


Project Number: 1620010178	Figure No: 5.7.7d
Date: April 2022	Prepared By: KL
Scale: NTS	Issue: 1

Client:



Key:

 Proposed Craig Watch Wind Turbine

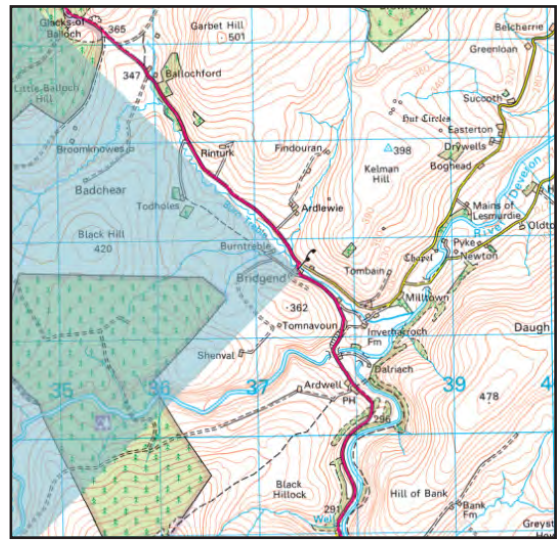


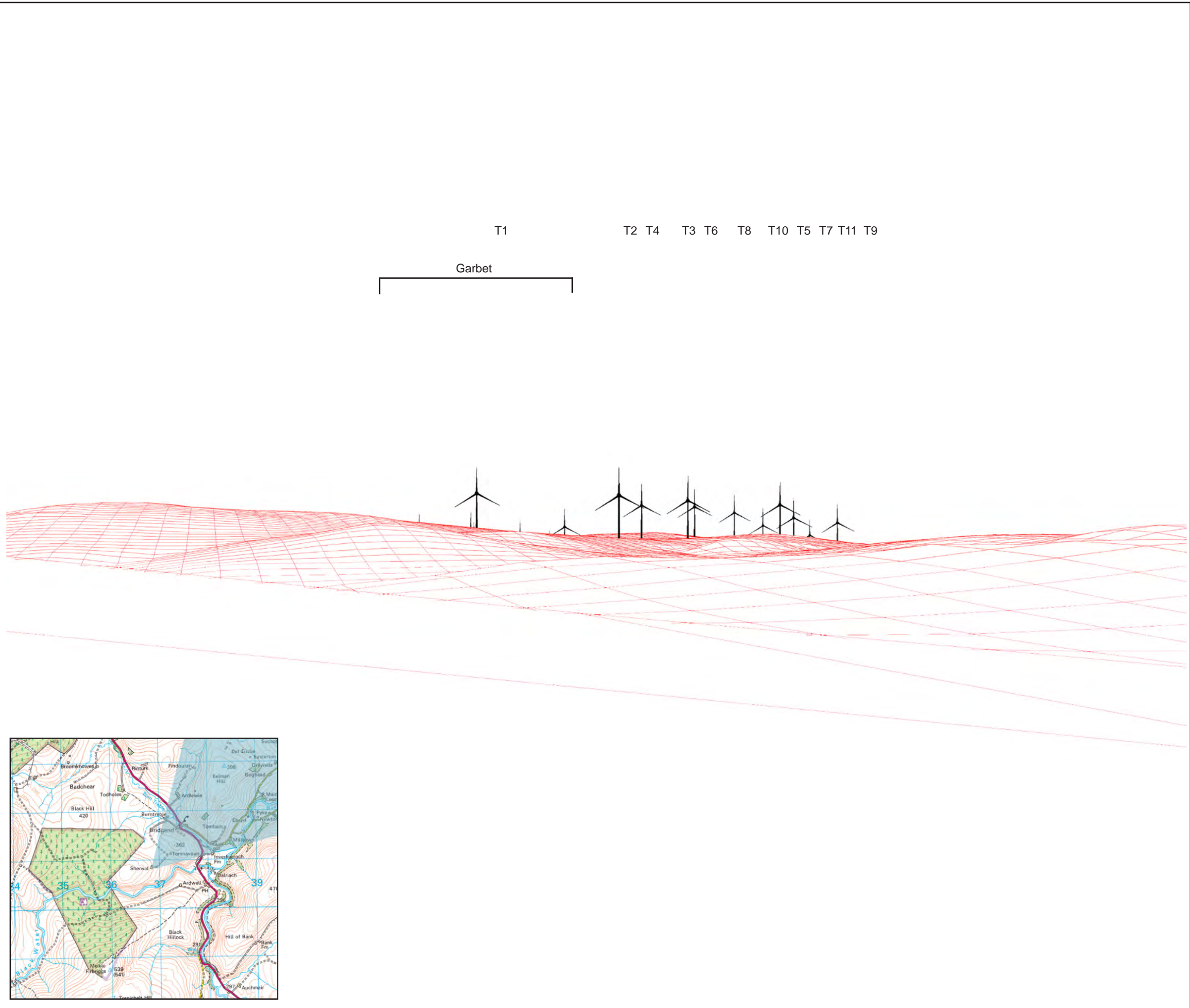
Figure Title:
Residential Visual Amenity Assessment -
RVA06: Bridgend Cottage
View West (90 Degree View)

Project Name:
**Craig Watch Wind Farm
Environmental Statement**

Project Number: 1620010178	Figure No: 5.7.7e
Date: April 2022	Prepared By: KL
Scale: NTS	Issue: 1

Client:



Key:


 Proposed Craig Watch Wind Turbine

Figure Title:
Residential Visual Amenity Assessment -
RVA07: Shenval
View Northeast (53.5 Degree View)

Project Name:
Craig Watch Wind Farm
Environmental Statement

Project Number: 1620010178	Figure No: 5.7.8a
-------------------------------	----------------------

Date: April 2022	Prepared By: KL
---------------------	--------------------

Scale: NTS	Issue: 1
---------------	-------------

Client:




Key:

 Proposed Craig Watch Wind Turbine

T1 T2 T4 T3 T6 T8 T10 T5 T7 T11 T9

Glenfiddich

Garbet

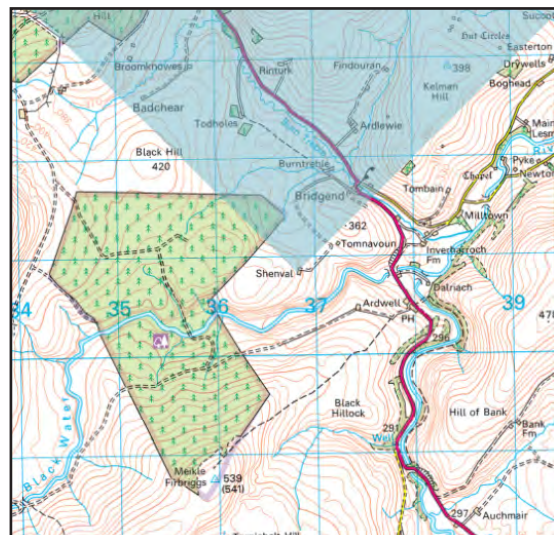



Figure Title:
Residential Visual Amenity Assessment -
RVA07: Shenvall
View North (90 Degree View)

Project Name:
Craig Watch Wind Farm
Environmental Statement

Project Number: 1620010178	Figure No: 5.7.8b
Date: April 2022	Prepared By: KL
Scale: NTS	Issue: 1

Client:



Key:

 Proposed Craig Watch Wind Turbine

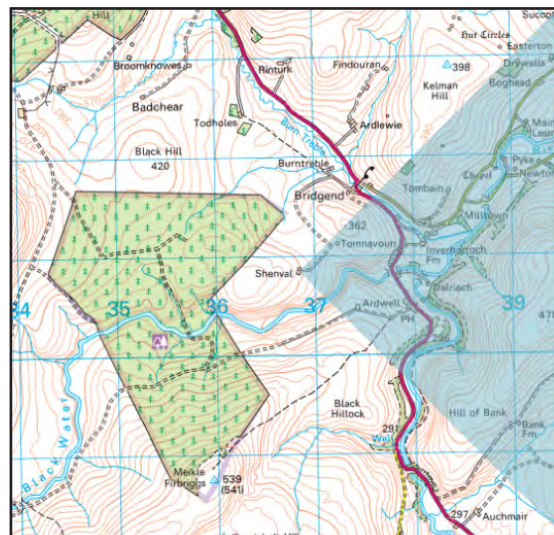
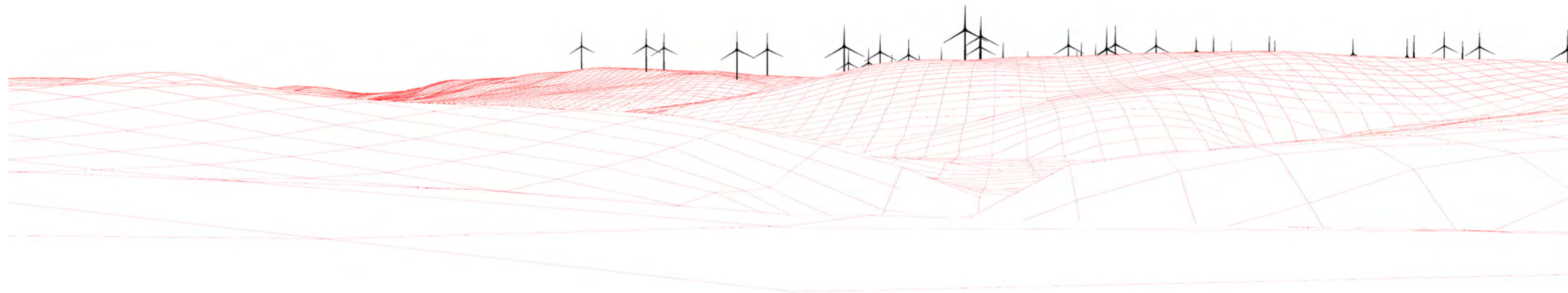
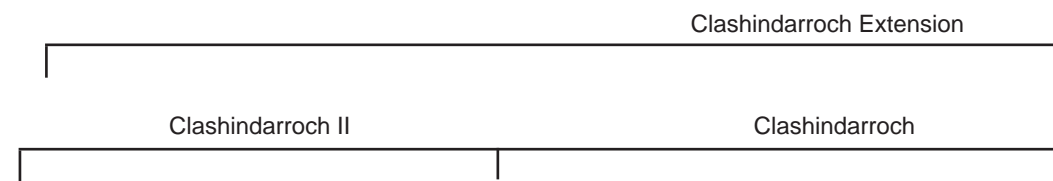


Figure Title:
Residential Visual Amenity Assessment -
RVA07: Shenva
View East (90 Degree View)

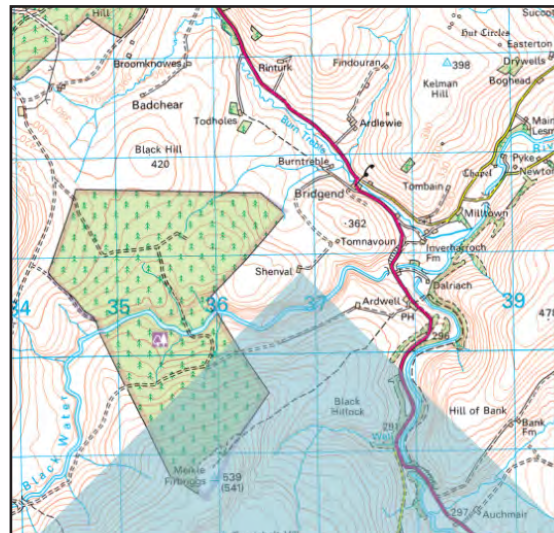
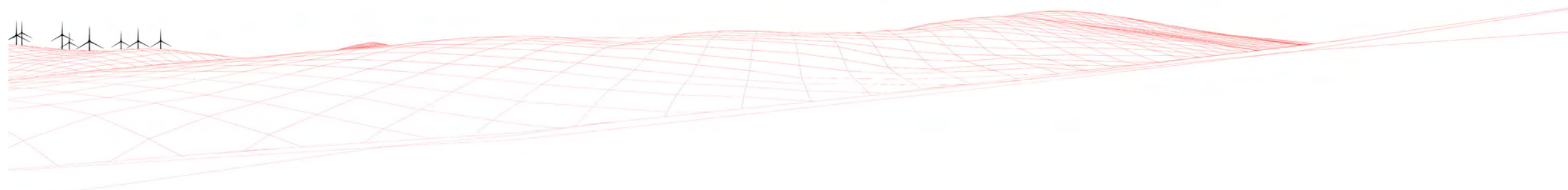
Project Name:
Craig Watch Wind Farm
Environmental Statement

Project Number: 1620010178	Figure No: 5.7.8c
Date: April 2022	Prepared By: KL
Scale: NTS	Issue: 1

Client:




Clashindarroch Extension



Key:

 Proposed Craig Watch Wind Turbine

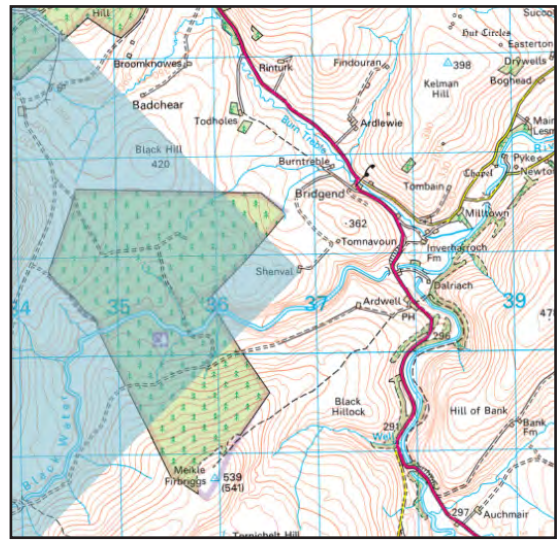

Figure Title:
Residential Visual Amenity Assessment -
RVA07: Shenva
View South (90 Degree View)

Project Name:
Craig Watch Wind Farm
Environmental Statement

Project Number: 1620010178	Figure No: 5.7.8d
Date: April 2022	Prepared By: KL
Scale: NTS	Issue: 1

Client:





Key:

 Proposed Craig Watch Wind Turbine

Figure Title:
Residential Visual Amenity Assessment -
RVA07: Shenval
View West (90 Degree View)


Project Name:
Craig Watch Wind Farm
Environmental Statement

Project Number: 1620010178	Figure No: 5.7.8e
Date: April 2022	Prepared By: KL
Scale: NTS	Issue: 1

Client:



Key:

 Proposed Craig Watch Wind Turbine

T1 T2 T3 T4 T6 T5 T8 T7 T10 T9 T11

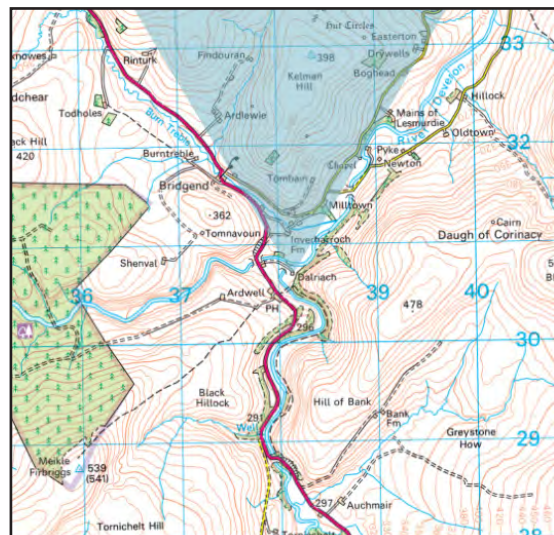




Figure Title:
Residential Visual Amenity Assessment -
RVA08: Dalriach
View North (53.5 Degree View)

Project Name:
Craig Watch Wind Farm
Environmental Statement

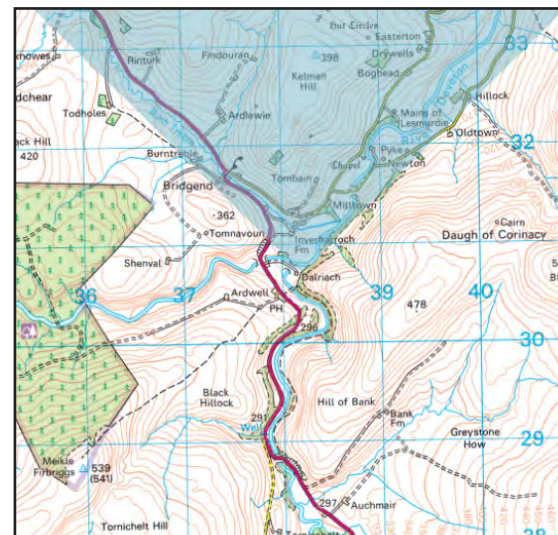
Project Number: 1620010178	Figure No: 5.7.9a
Date: April 2022	Prepared By: KL
Scale: NTS	Issue: 1

Client:



T1 T2 T3 T4 T6 T5 T8 T7 T10 T9 T11



Key:

 Proposed Craig Watch Wind Turbine

Figure Title:
Residential Visual Amenity Assessment -
RVA08: Dalriach
View North (90 Degree View)

Project Name:
Craig Watch Wind Farm
Environmental Statement

Project Number: 1620010178	Figure No: 5.7.9b
Date: April 2022	Prepared By: KL
Scale: NTS	Issue: 1

Client: