



APPIN WIND FARM

VIEWPOINTS

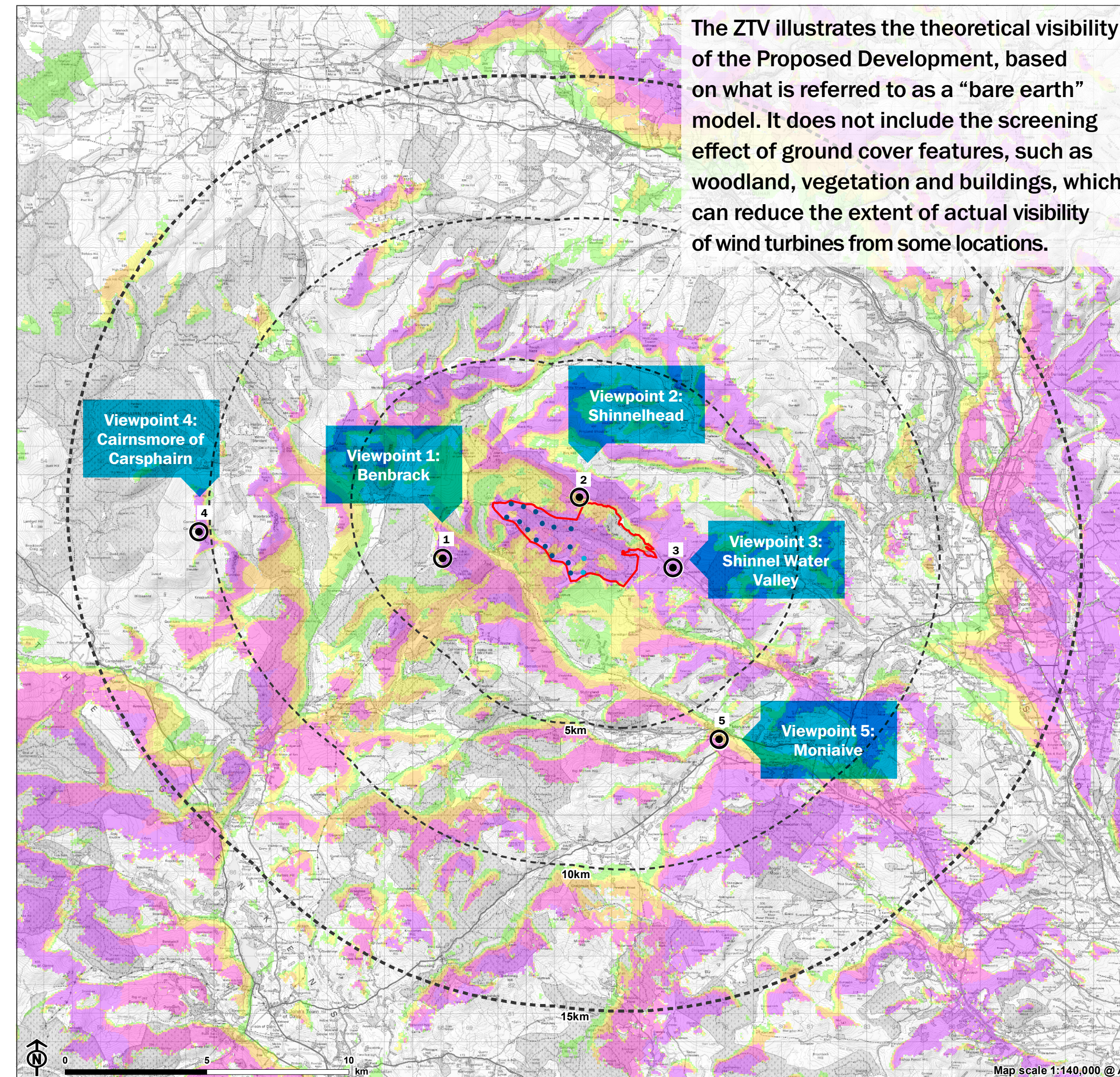
29 August - 19 September 2022

Five visualisations from local viewpoints have been provided to demonstrate how the proposed wind farm could look based on the current proposal of up to 17 turbines, which includes 15 turbines up to 230m to blade tip and 2 turbines up to 200m to blade tip height. These illustrations provide a good representation of the current plans from several local viewpoints.

We are in the process of agreeing representative viewpoint locations with Dumfries and Galloway and East Ayrshire Councils and NatureScot to ensure the most suitable locations are selected to illustrate any visual effects of the wind farm. As the turbines are over 150m to tip height and will require aviation lighting, night time viewpoint locations are also being agreed.

We will hold another exhibition this Winter. We expect the viewpoint locations to be agreed prior to the second exhibition and there will be another opportunity to view a selection of visualisations at that time.

A full set of visualisations for each agreed viewpoint, which includes a baseline photo, a wireline and a photomontage of how the wind farm may look, will be provided as part of the Environmental Impact Assessment Report (EIAR) submitted as part of the application for the wind farm.



The ZTV illustrates the theoretical visibility of the Proposed Development, based on what is referred to as a “bare earth” model. It does not include the screening effect of ground cover features, such as woodland, vegetation and buildings, which can reduce the extent of actual visibility of wind turbines from some locations.

Key

- Site Boundary
- Proposed Turbine – 230 tip
- Proposed Turbine – 200 tip
- 5km buffer intervals from the Site boundary
- 15km buffer from the Site boundary

No. of Turbines Theoretically Visible (Tip Height)

- 1 - 4 Turbines visible
- 5 - 8 Turbines visible
- 9 - 12 Turbines visible
- 13 - 16 Turbines visible
- 17 Turbines visible

○ Predicted Viewpoint Location

- 1 Benbrack
- 2 Shinnelhead
- 3 Shinnel Water Valley
- 4 Cairnsmore of Carsphairn
- 5 Moniaive

Viewpoint 1: Benbrack

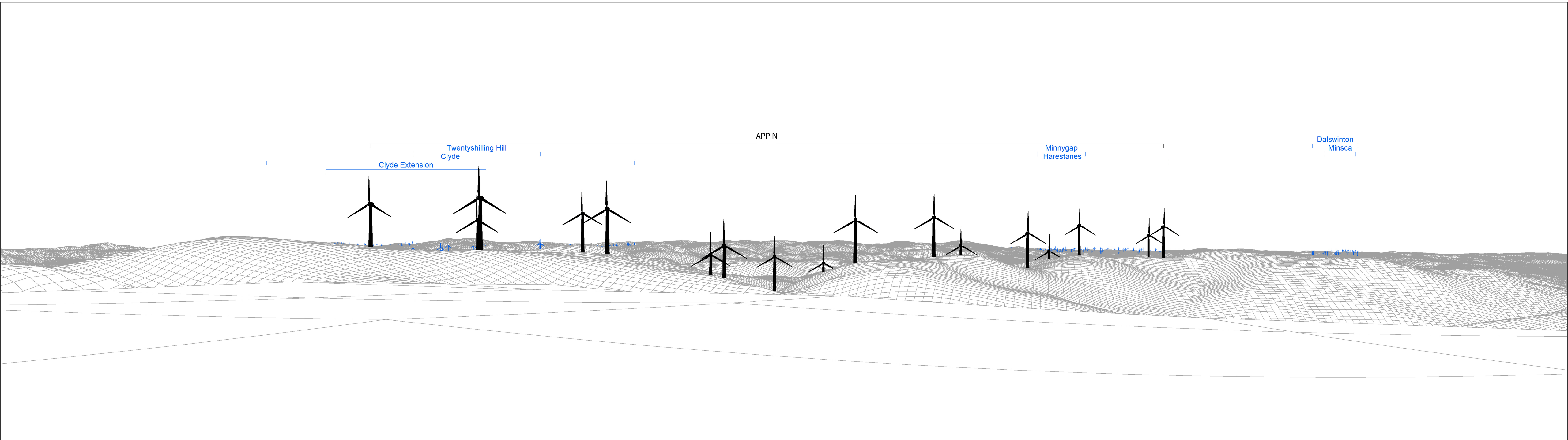
CURRENT VIEW



Photo showing current view.

Viewpoint 1: Benbrack

WIREFRAME



Wireframe showing current proposed layout.
17 turbines. Based on current proposal of 15 @ 230m
to blade tip height and 2 @ 200m to blade tip height.

Viewpoint 1: Benbrack

PREDICTED VIEW



Photomontage showing current proposed layout.
17 turbines. Based on current proposal of 15 @ 230m
to blade tip height and 2 @ 200m to blade tip height.

Viewpoint 2: Shinnelhead


CURRENT VIEW



Photo showing current view.

Viewpoint 2: Shinnelhead

WIREFRAME



Wireframe showing current proposed layout.
17 turbines. Based on current proposal of 15 @ 230m
to blade tip height and 2 @ 200m to blade tip height.

Viewpoint 2: Shinnelhead

PREDICTED VIEW



Photomontage showing current proposed layout.
17 turbines. Based on current proposal of 15 @ 230m
to blade tip height and 2 @ 200m to blade tip height.

Viewpoint 3: Shinnel Water Valley


CURRENT VIEW



Photo showing current view.

Viewpoint 3: Shinnel Water Valley

WIREFRAME



Wireframe showing current proposed layout.
17 turbines. Based on current proposal of 15 @ 230m
to blade tip height and 2 @ 200m to blade tip height.

Viewpoint 3: Shinnel Water Valley

PREDICTED VIEW



Photomontage showing current proposed layout.
17 turbines. Based on current proposal of 15 @ 230m
to blade tip height and 2 @ 200m to blade tip height.

Viewpoint 4: Cairnsmore of Carsphairn

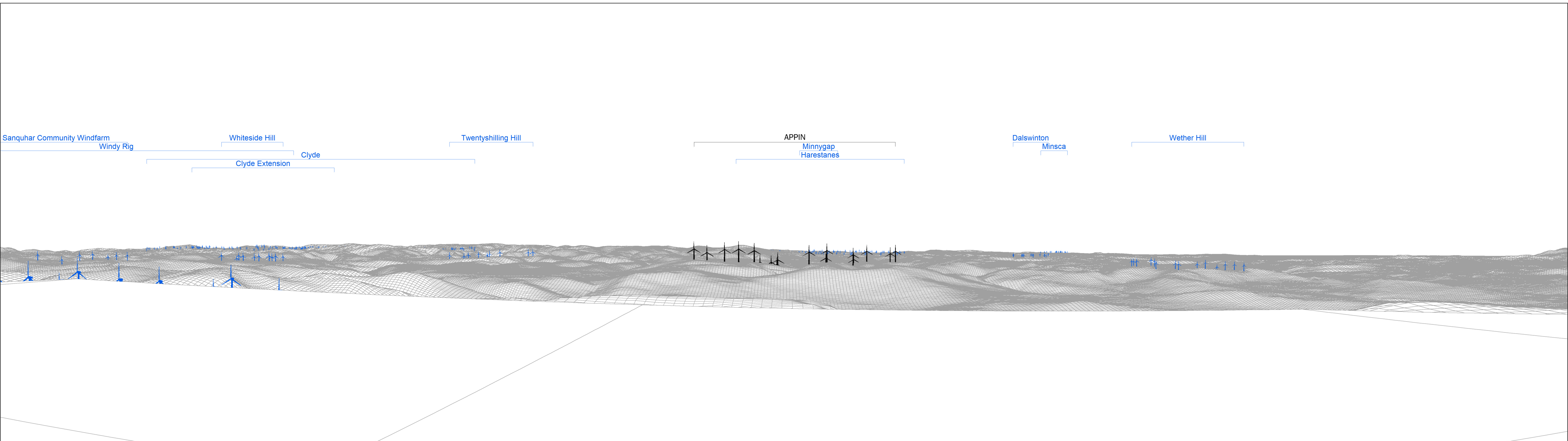
CURRENT VIEW



Photo showing current view.

Viewpoint 4: Cairnsmore of Carsphairn

WIREFRAME



Wireframe showing current proposed layout.
17 turbines. Based on current proposal of 15 @ 230m
to blade tip height and 2 @ 200m to blade tip height.

Viewpoint 4: Cairnsmore of Carsphairn

PREDICTED VIEW



Photomontage showing current proposed layout.
17 turbines. Based on current proposal of 15 @ 230m
to blade tip height and 2 @ 200m to blade tip height.

Viewpoint 5: Moniaive

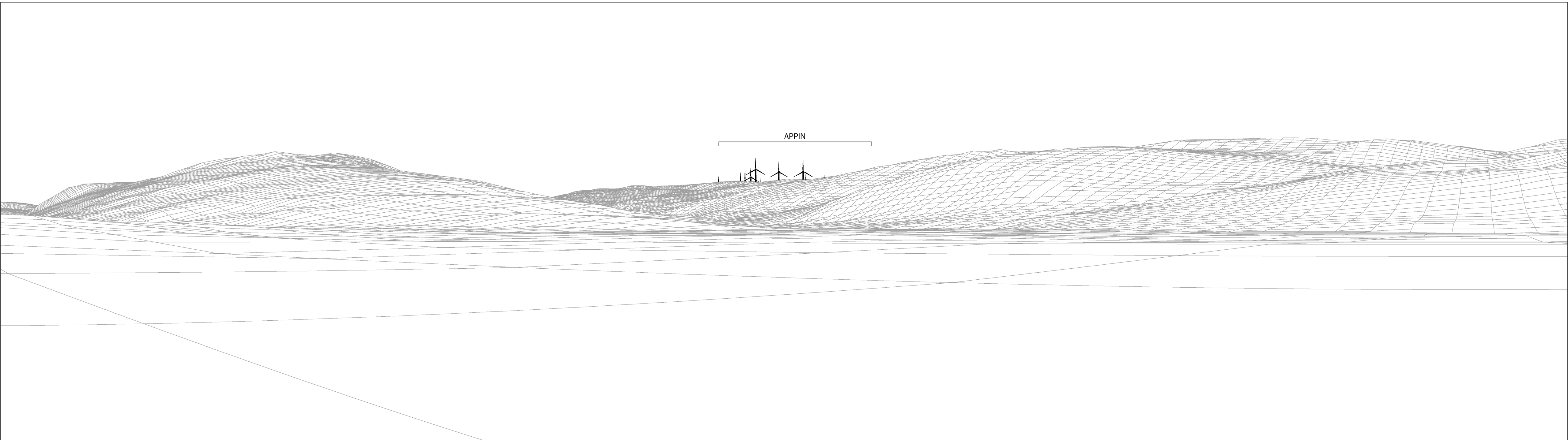
CURRENT VIEW



Photo showing current view.

Viewpoint 5: Moniaive

WIREFRAME



Wireframe showing current proposed layout.
17 turbines. Based on current proposal of 15 @ 230m
to blade tip height and 2 @ 200m to blade tip height.

Viewpoint 5: Moniaive

PREDICTED VIEW



Photomontage showing current proposed layout.
17 turbines. Based on current proposal of 15 @ 230m
to blade tip height and 2 @ 200m to blade tip height.

[Return to the Virtual Exhibition](#)