

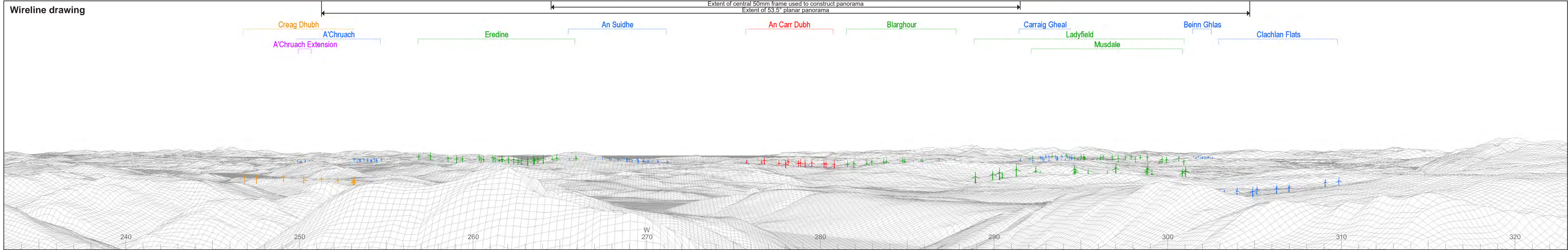
An Carr Dubh Wind Farm
for Carr Dubh Wind Farm Ltd


LUC


Figure 6.2.21:
Viewpoint 21 - Ben Ime

The ZTV is calculated to turbine tip height (180m) from a viewing height of 2m above ground level. The terrain model assumes bare ground and is derived from OS Terrain 50 height data (obtained from Ordnance Survey in July 2019). Earth curvature and atmospheric refraction have been taken into account. The ZTV was calculated using ArcMap 10.8.1 software.

Statkraft







13 12 3 11 1 4 5 9 2 8 10 6 7

Wireline drawing

View flat at a comfortable arm's length



OS reference:	225497E 708480N	Horizontal field of view:	53.5° (planar projection)
AOD:	995.77 m	Principal distance:	812.5 mm
Direction of view:	278°	Paper size:	841 x 297 mm (half A1)
Nearest turbine:	21.22 km	Correct printed image size:	820 x 260 mm

Wind Farm Developments key
(by status):

Proposed scheme
Operational


An Cár Dubh
Figure: 6.2.21c
Viewpoint 21: Ben Ime

© Crown copyright and database rights 2023 Ordnance Survey data. Licence number: 0100051673



Photomontage

View flat at a comfortable arm's length



OS reference: 225497E 708480N
AOD: 995.77 m
Direction of view: 278°
Nearest turbine: 21.22 km

Horizontal field of view: 53.5° (planar projection)
Principal distance: 812.5 mm
Paper size: 841 x 297 mm (half A1)
Correct printed image size: 820 x 260 mm

Camera: SONY ILCE-7RM3
Lens: 50mm Fixed Focal Length
Camera height: 1.5 m

Photography Date: 22/04/2022
Photography Time: 12:18:00 (GMT)

An Cár Dubh
Figure: 6.2.21d
Viewpoint 21: Ben Ime