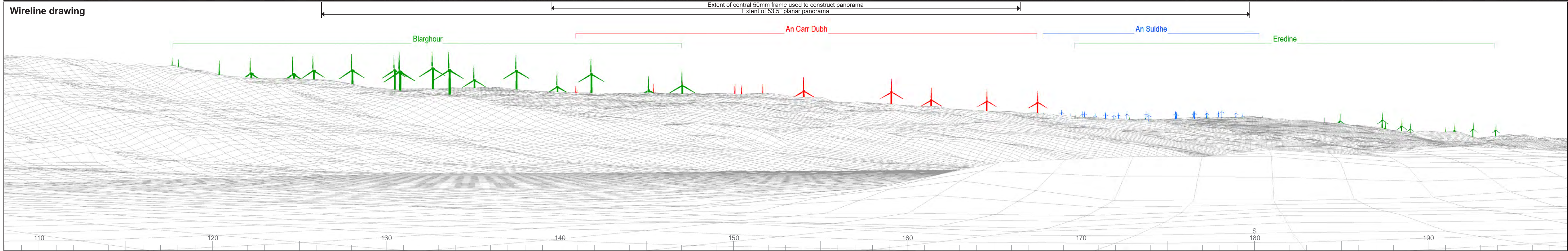



Figure 6.2.7:  
Viewpoint 7 - Core Path above Inverinan

- Site boundary
  - + Turbine
  - 5km intervals from outermost turbines
  - 45km intervals from outermost turbines
  - o Viewpoint
- Theoretical blade tip visibility (180m)**
- 1-3 turbines visible
  - 4-6 turbines visible
  - 7-9 turbines visible
  - 10-13 turbines visible
  - ∠ 53.5° Field of View
  - ∠ 90° Field of View

The ZTV is calculated to turbine tip height (180m) from a viewing height of 2m above ground level. The terrain model assumes bare ground and is derived from OS Terrain 50 height data (obtained from Ordnance Survey in July 2019). Earth curvature and atmospheric refraction have been taken into account. The ZTV was calculated using ArcMap 10.8.1 software.





Wireline drawing

View flat at a comfortable arm's length

OS reference: 199781E 717634N  
 AOD: 52.46 m  
 Direction of view: 153°  
 Nearest turbine: 5.52 km

Horizontal field of view: 53.5° (planar projection)  
 Principal distance: 812.5 mm  
 Paper size: 841 x 297 mm (half A1)  
 Correct printed image size: 820 x 260 mm

Wind Farm Developments key  
 (by status):  
 Proposed scheme  
 Operational

An Cár Dubh  
 Figure: 6.2.7b  
 Viewpoint 7: Core Path above Inverinan




© Crown copyright and database rights 2023 Ordnance Survey data. Licence number: 0100051673



Photomontage

View flat at a comfortable arm's length



OS reference: 199781E 717634N  
AOD: 52.46 m  
Direction of view: 153°  
Nearest turbine: 5.52 km

Horizontal field of view: 53.5° (planar projection)  
Principal distance: 812.5 mm  
Paper size: 841 x 297 mm (half A1)  
Correct printed image size: 820 x 260 mm

Camera: Nikon D600  
Lens: 50mm Fixed Focal Length  
Camera height: 1.5 m

Photography Date: 27/05/2021  
Photography Time: 16:14:00 (GMT)

An Cár Dubh

Figure: 6.2.7c

Viewpoint 7: Core Path above Inverinan