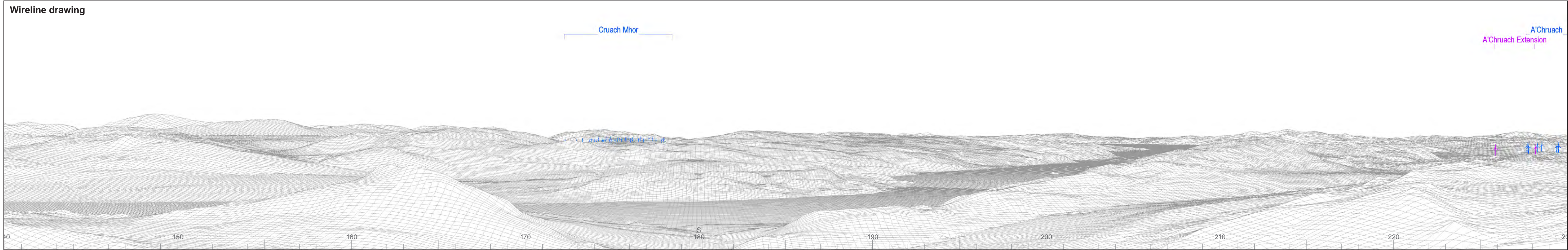




Baseline photograph

This image provides landscape and visual context only



© Crown copyright and database rights 2023 Ordnance Survey data. Licence number: 0100051673

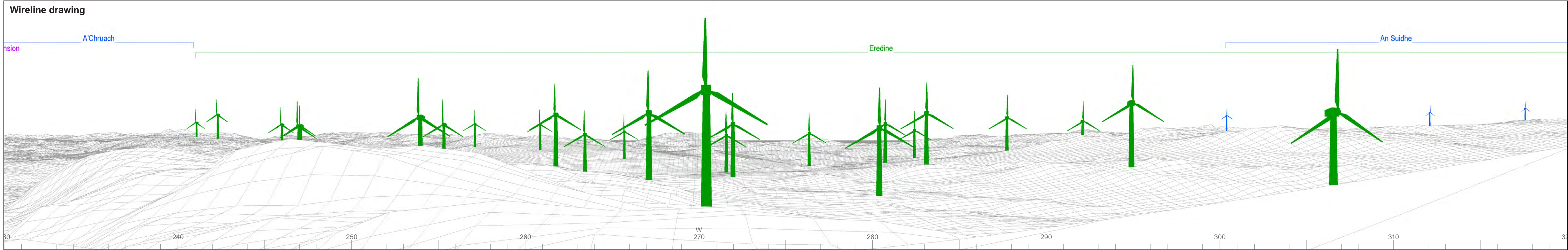



OS reference: 202389E 704908N	Horizontal field of view: 90° (cylindrical projection)	Camera: SONY ILCE-7RM3	Photography Date: 23/04/2022
AOD: 477.36 m	Principal distance: 522 mm	Lens: 50mm Fixed Focal Length	Photography Time: 14:19:00 (GMT)
Direction of view: 185°	Paper size: 841 x 297 mm (half A1)	Camera height: 1.5 m	
Nearest turbine: 6.12 km	Correct printed image size: 820 x 260 mm		

Wind Farm Developments key
(by status):

Proposed scheme	Application
Operational	Scoping
Under construction	Appeal/PLI
Consented	

An Càrr Dubh
Figure: 6.2.6c
Viewpoint 6: Beinn Dearg





Wireline drawing

View flat at a comfortable arm's length



OS reference: 202389E 704908N
 AOD: 477.36 m
 Direction of view: 5°
 Nearest turbine: 6.12 km

Horizontal field of view: 53.5° (planar projection)
 Principal distance: 812.5 mm
 Paper size: 841 x 297 mm (half A1)
 Correct printed image size: 820 x 260 mm

Wind Farm Developments key
 (by status):
 Proposed scheme
 Operational


An Carr Dubh
 Figure: 6.2.6e
 Viewpoint 6: Beinn Dearg

© Crown copyright and database rights 2023 Ordnance Survey data. Licence number: 0100051673



Photomontage

View flat at a comfortable arm's length



OS reference: 202389E 704908N
AOD: 477.36 m
Direction of view: 5°
Nearest turbine: 6.12 km

Horizontal field of view: 53.5° (planar projection)
Principal distance: 812.5 mm
Paper size: 841 x 297 mm (half A1)
Correct printed image size: 820 x 260 mm

Camera: SONY ILCE-7RM3
Lens: 50mm Fixed Focal Length
Camera height: 1.5 m

Photography Date: 23/04/2022
Photography Time: 14:19:00 (GMT)

An Càrr Dubh
Figure: 6.2.6f
Viewpoint 6: Beinn Dearg