

Figure 7.7.1: Peat Depth

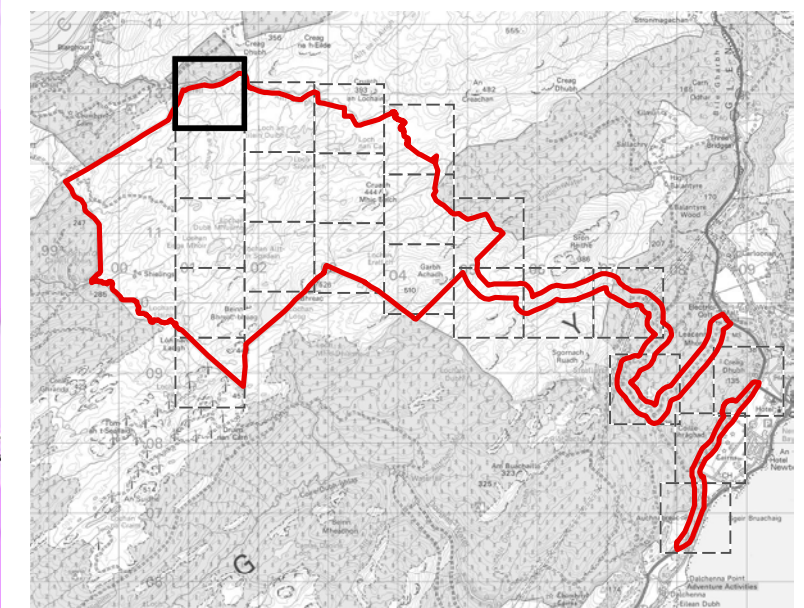
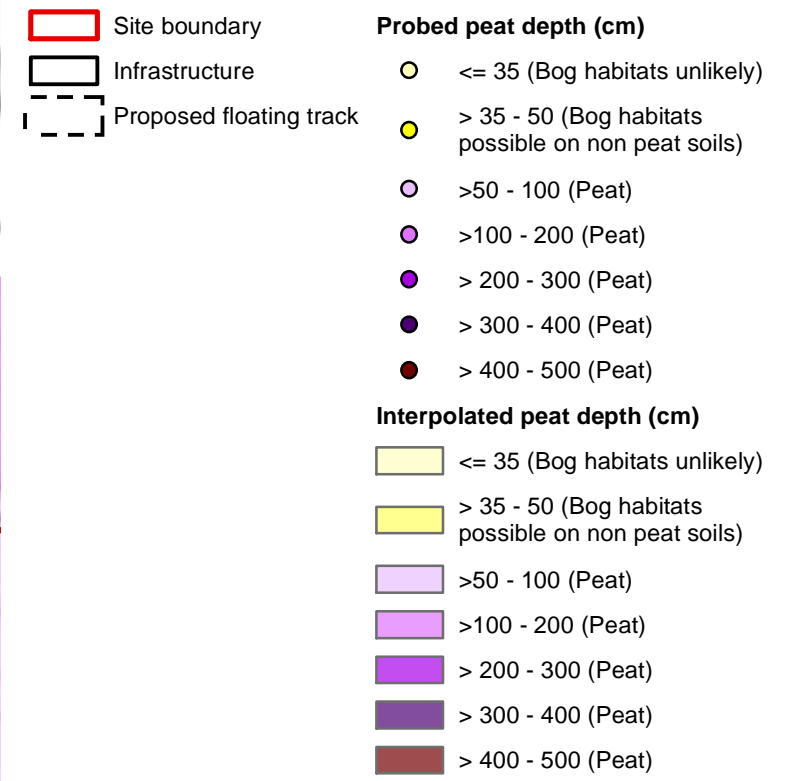
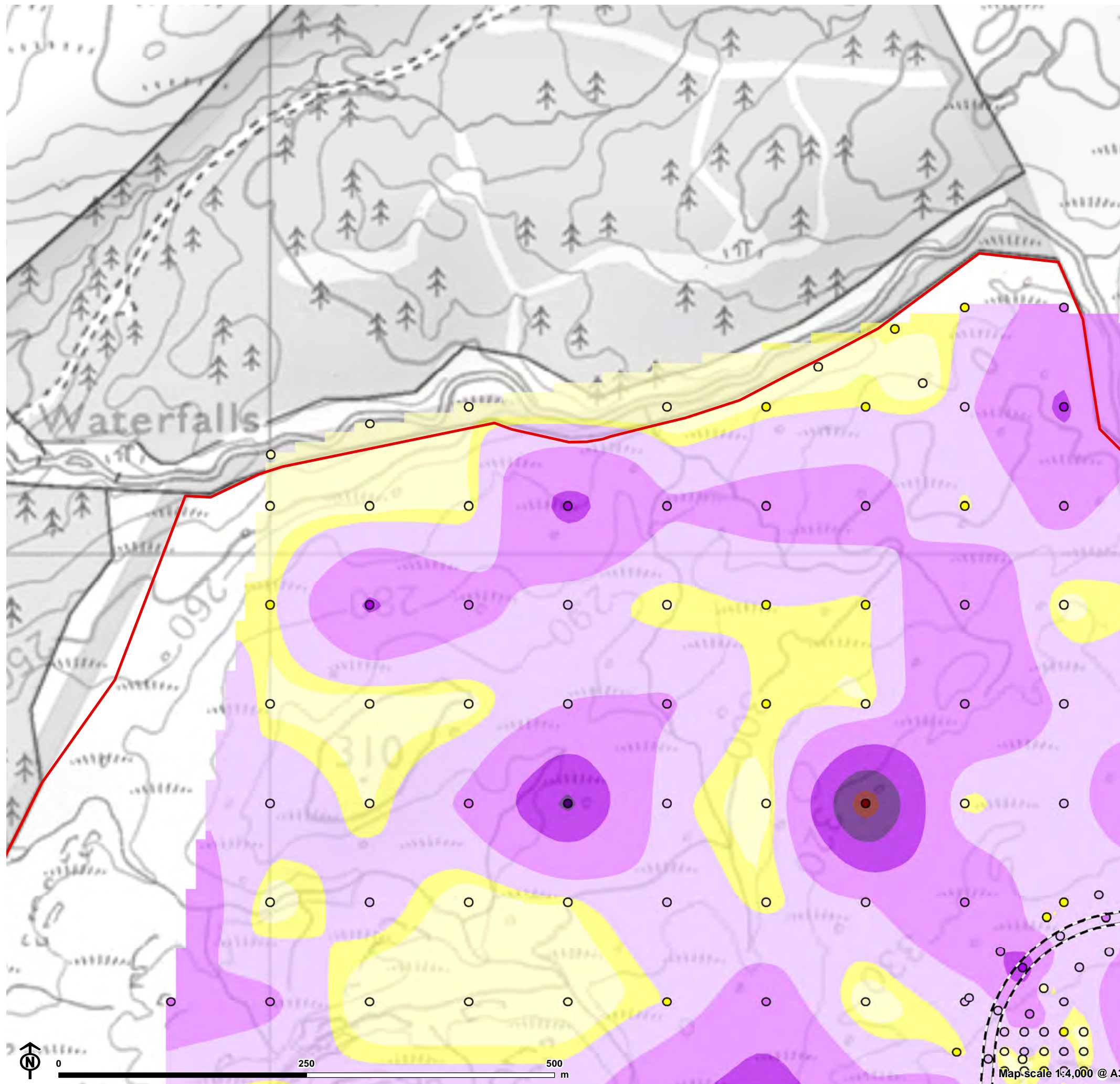


Figure 7.7.2: Peat Depth

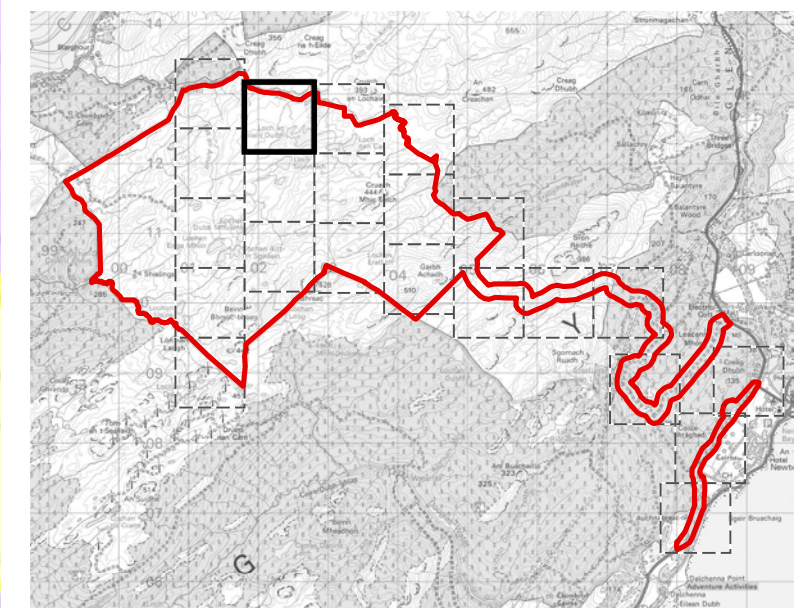
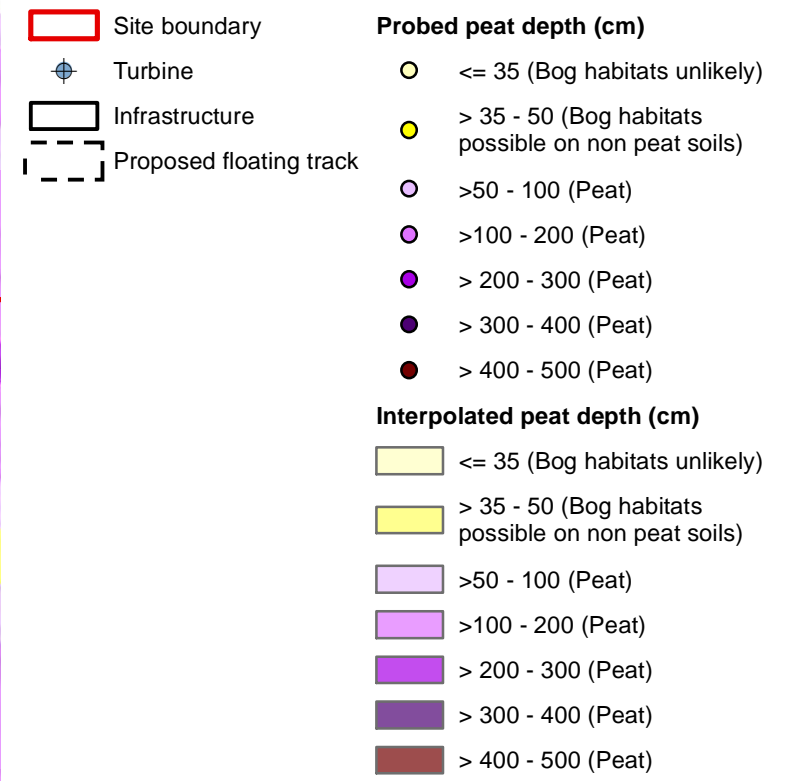
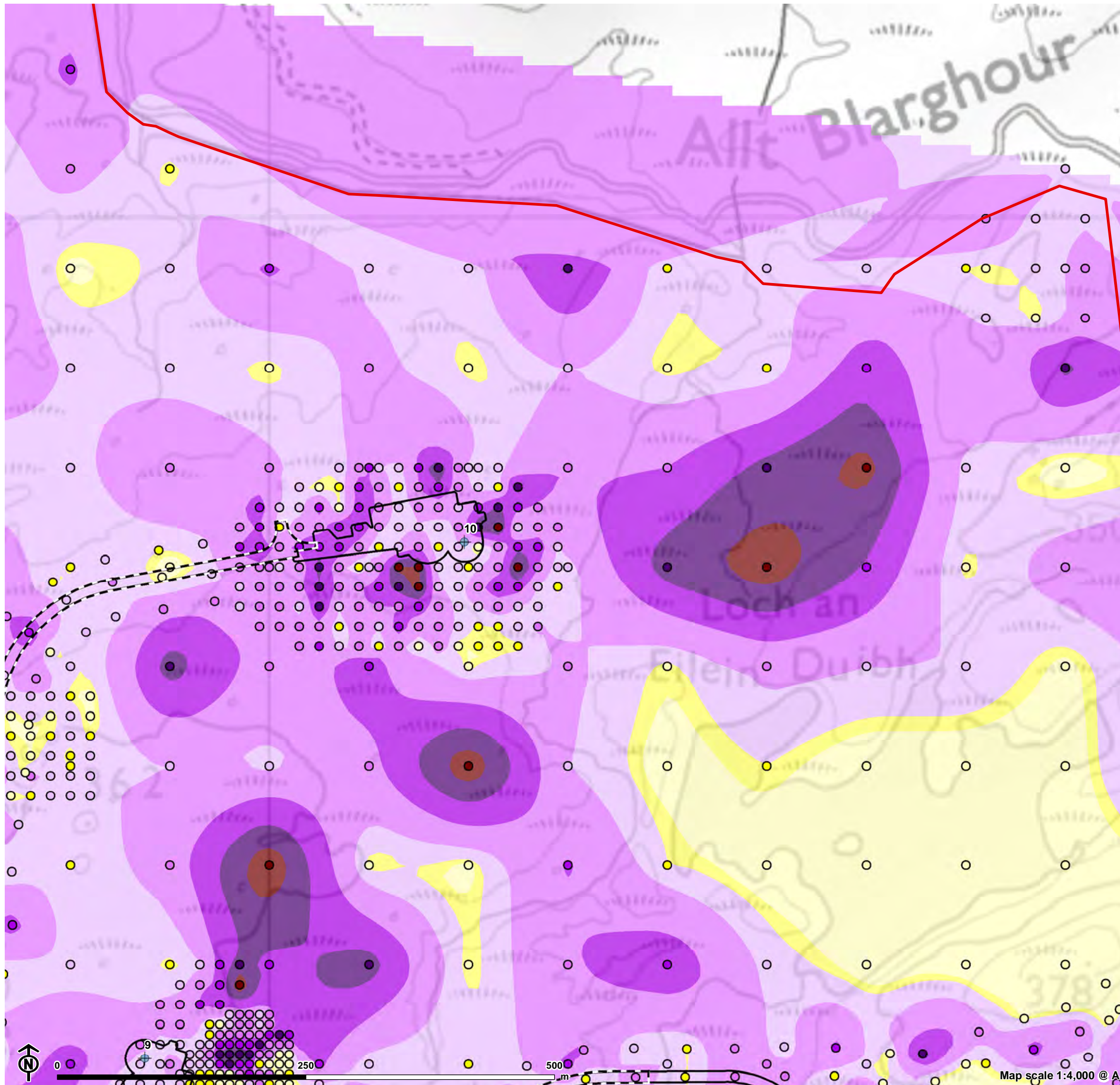


Figure 7.7.3: Peat Depth

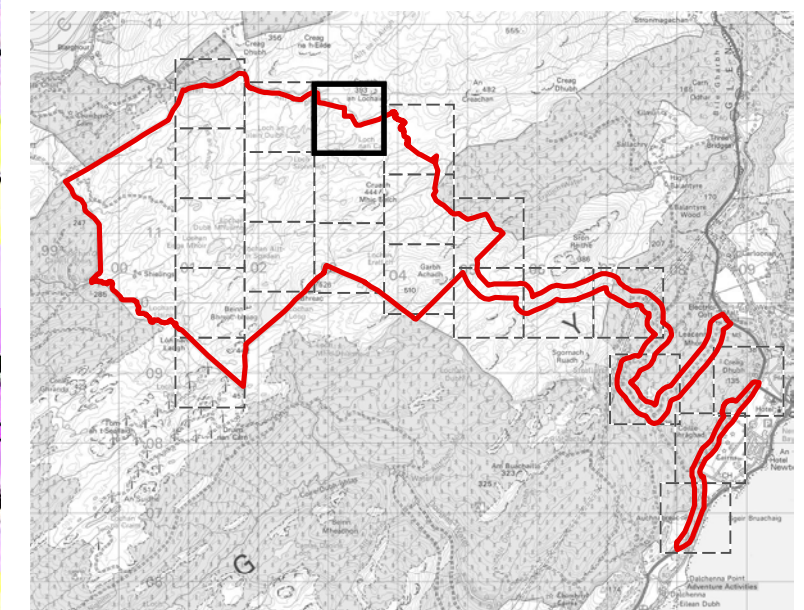
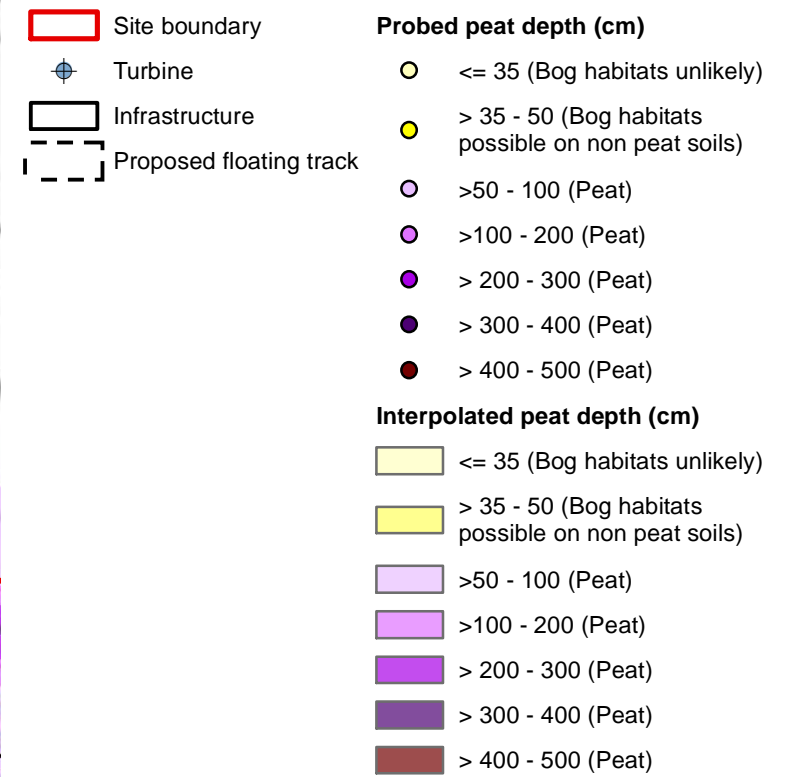
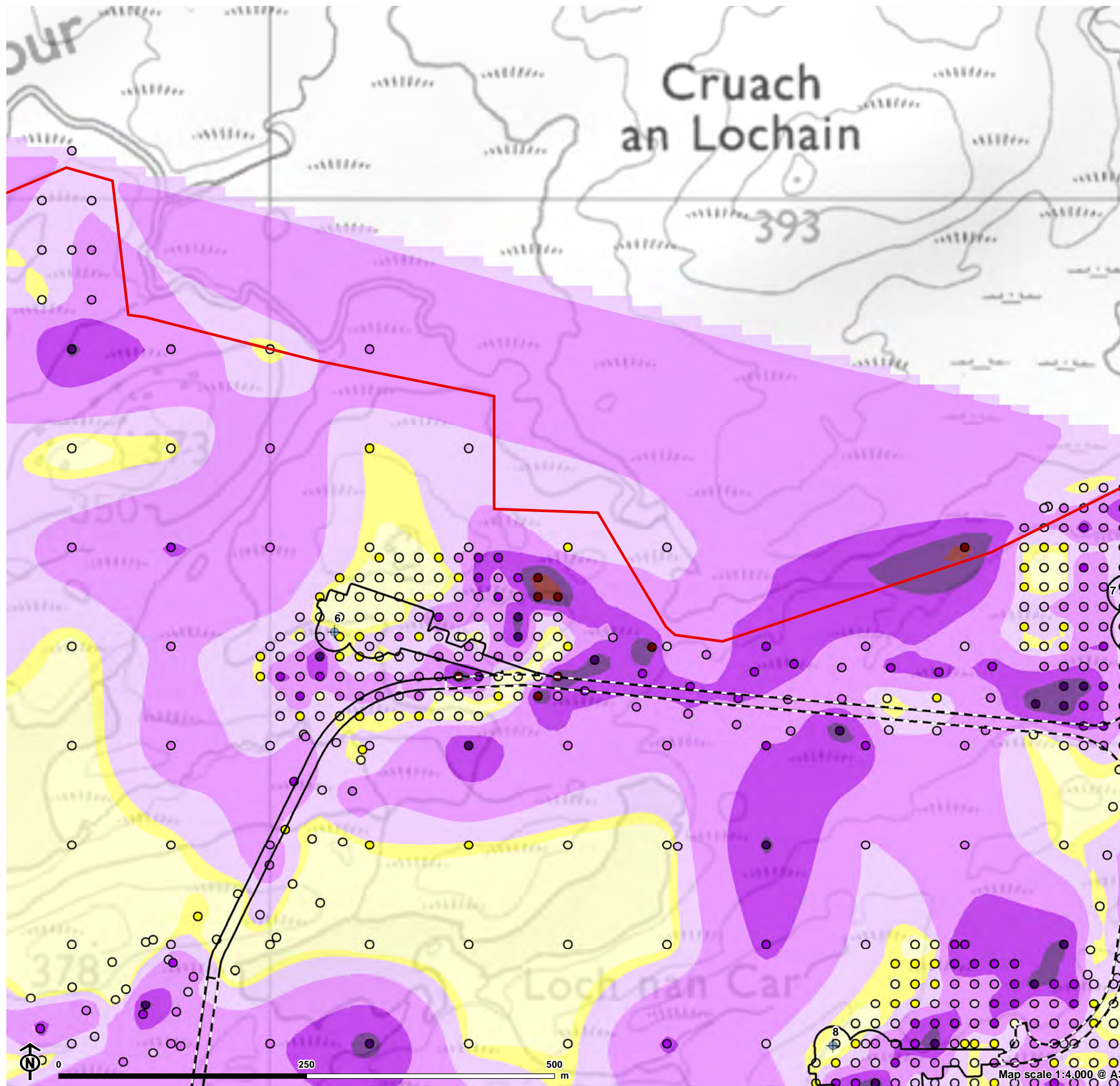


Figure 7.7.4: Peat Depth

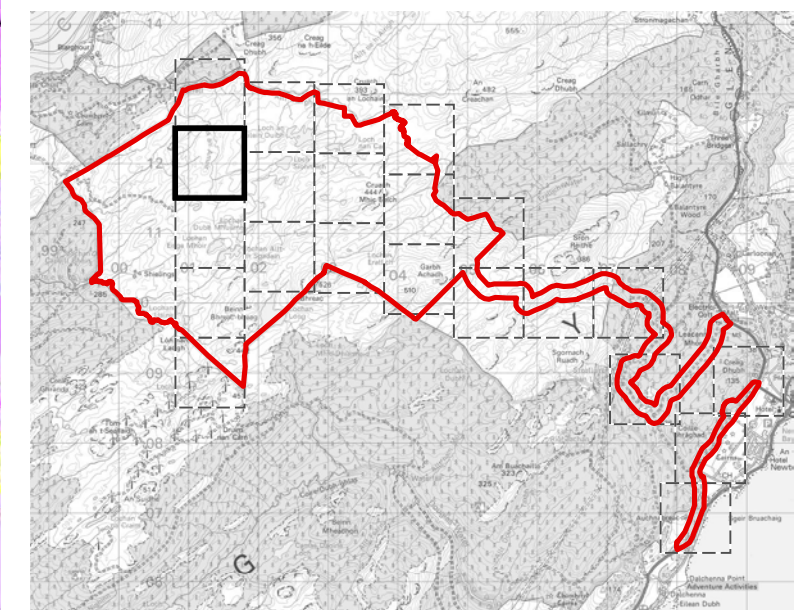
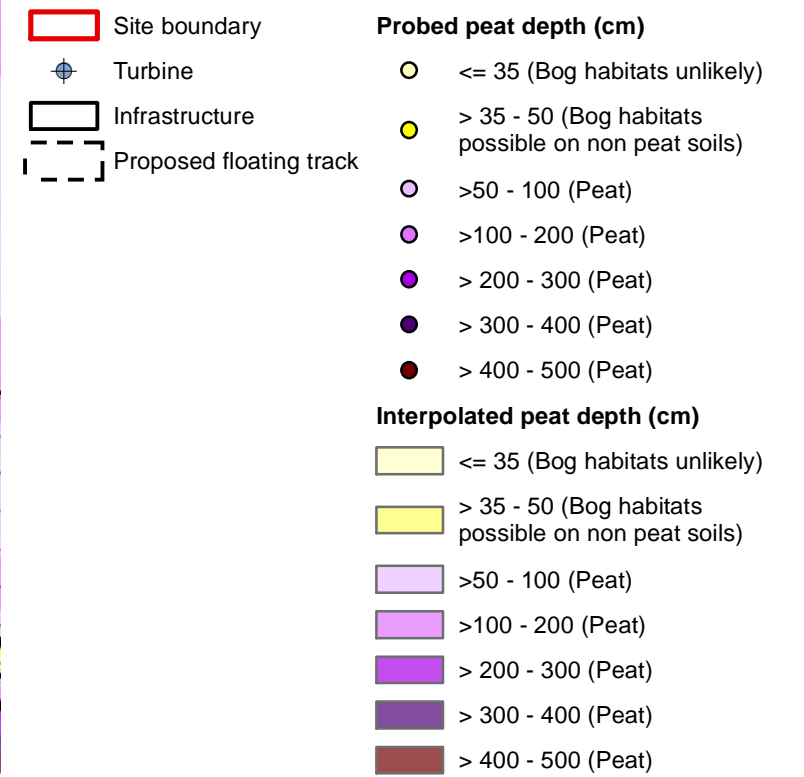
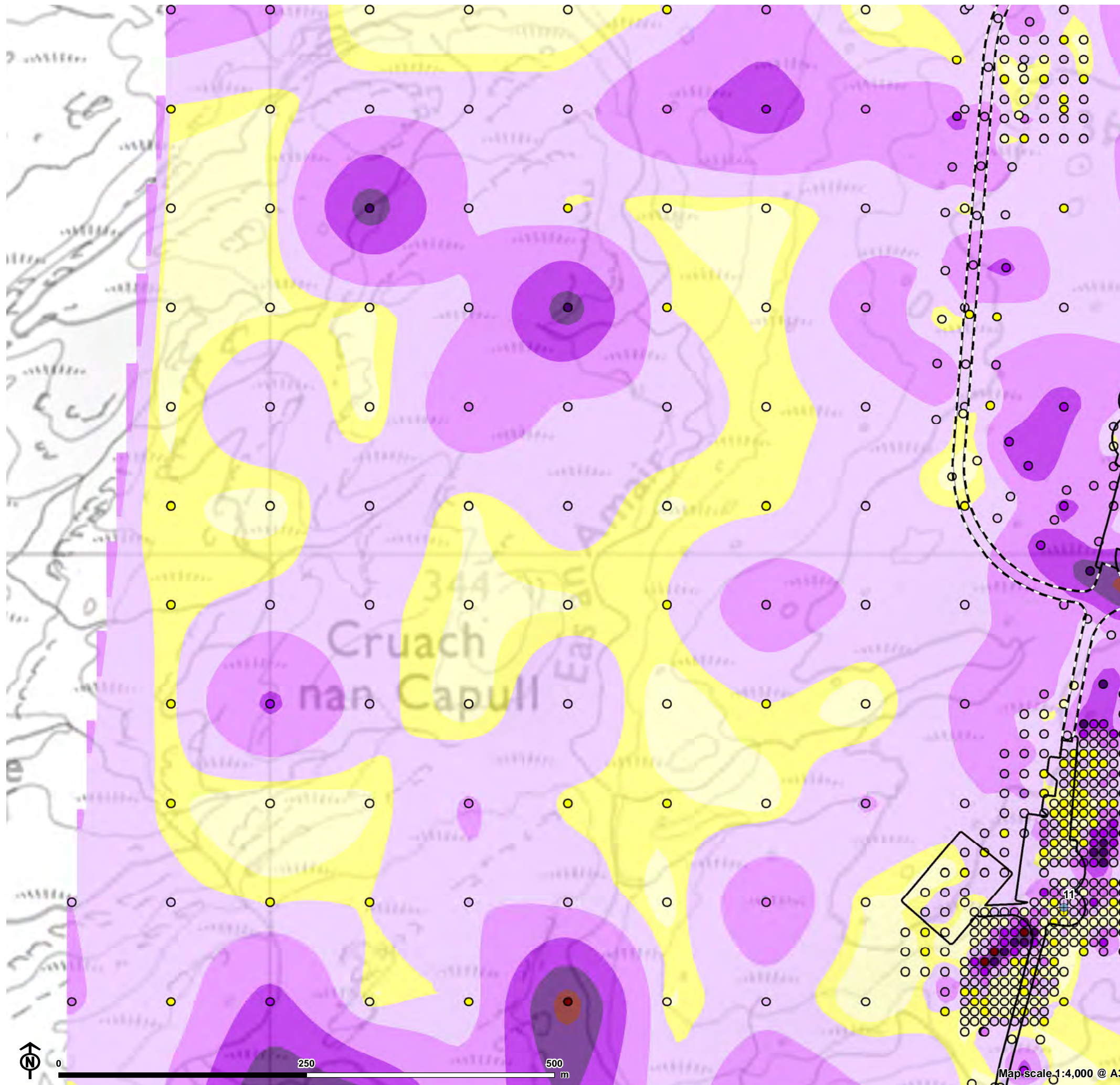


Figure 7.7.5: Peat Depth

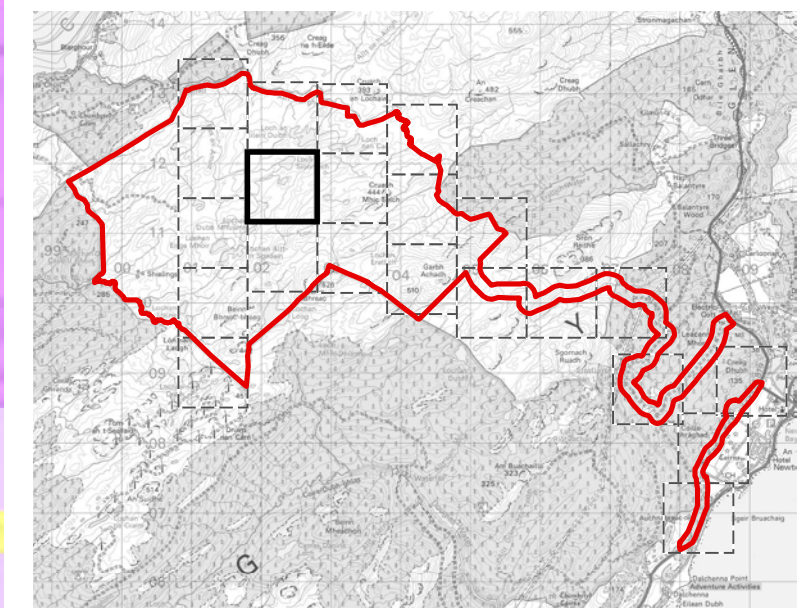
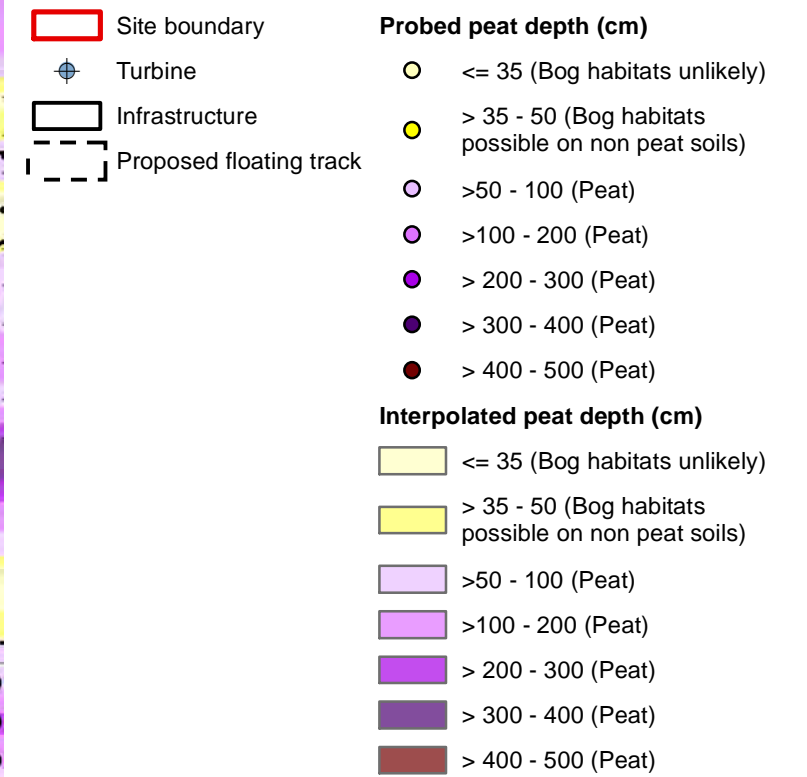
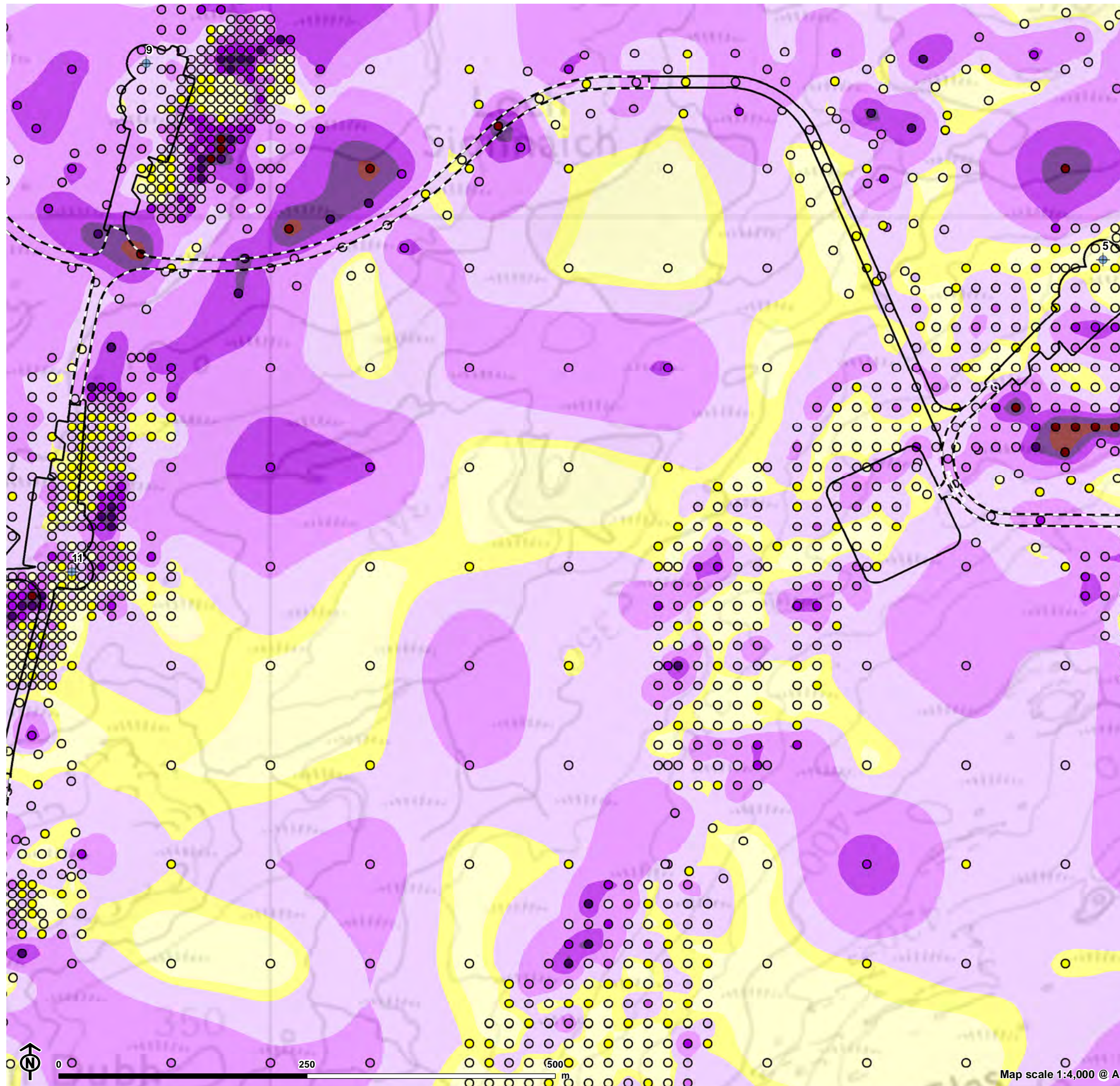


Figure 7.7.6: Peat Depth


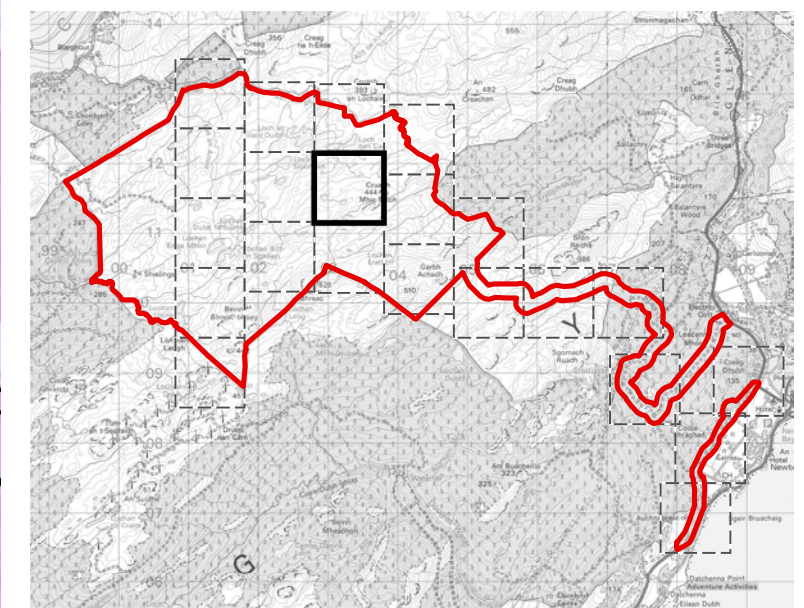
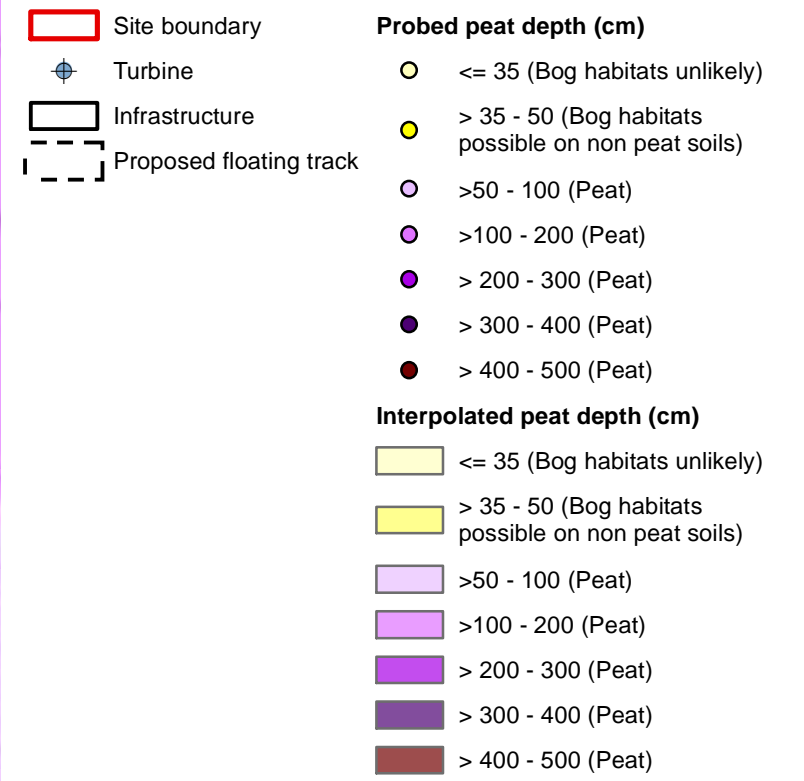
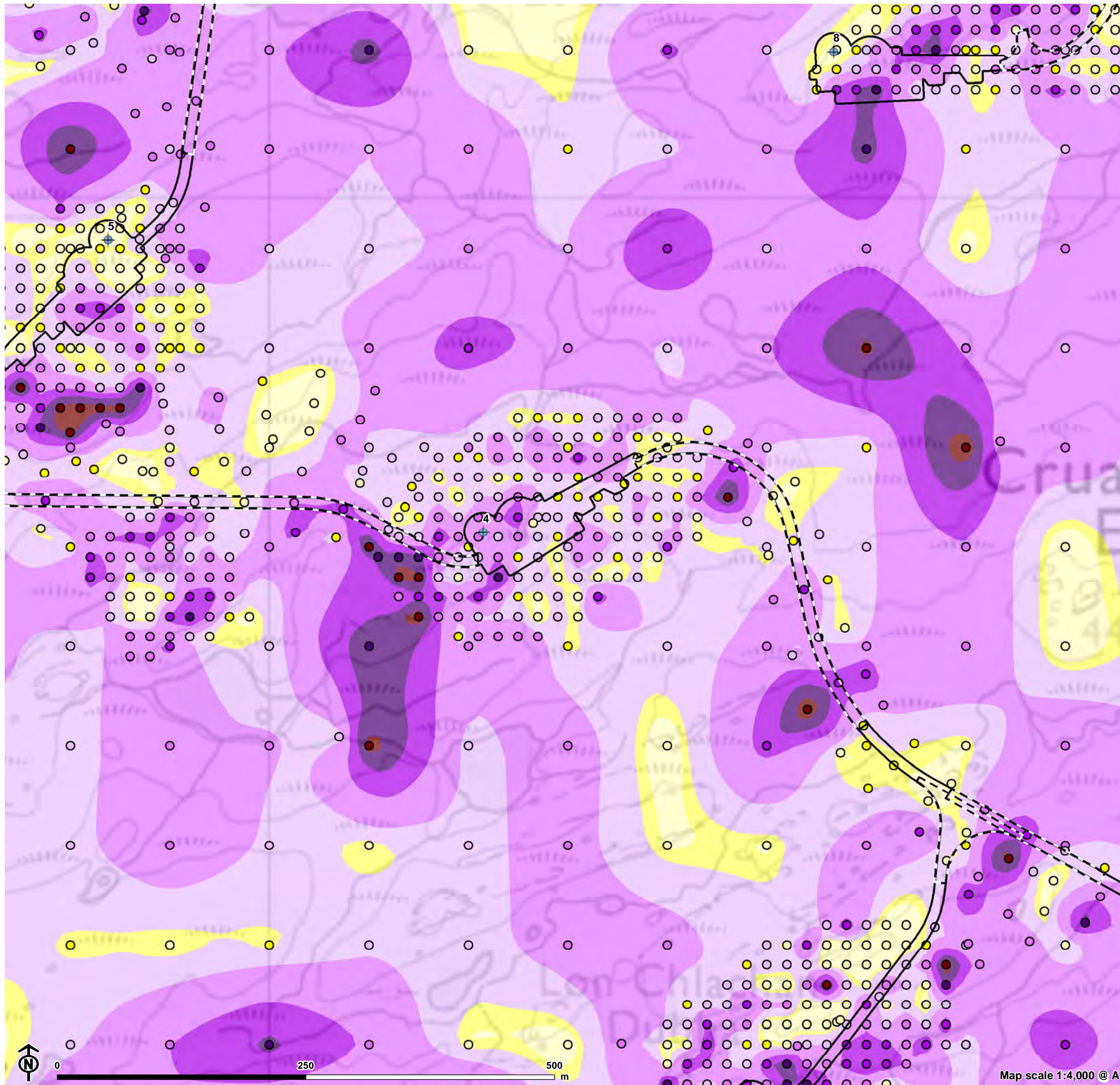


Figure 7.7.7: Peat Depth

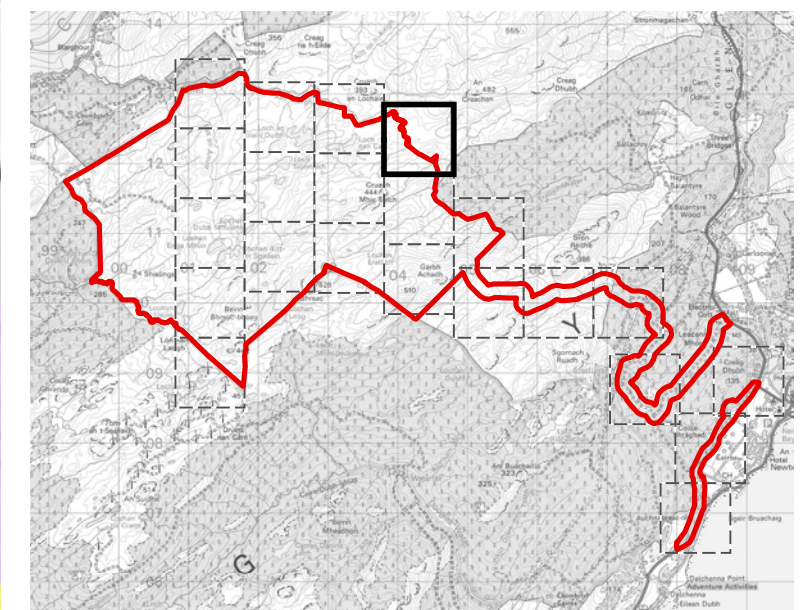
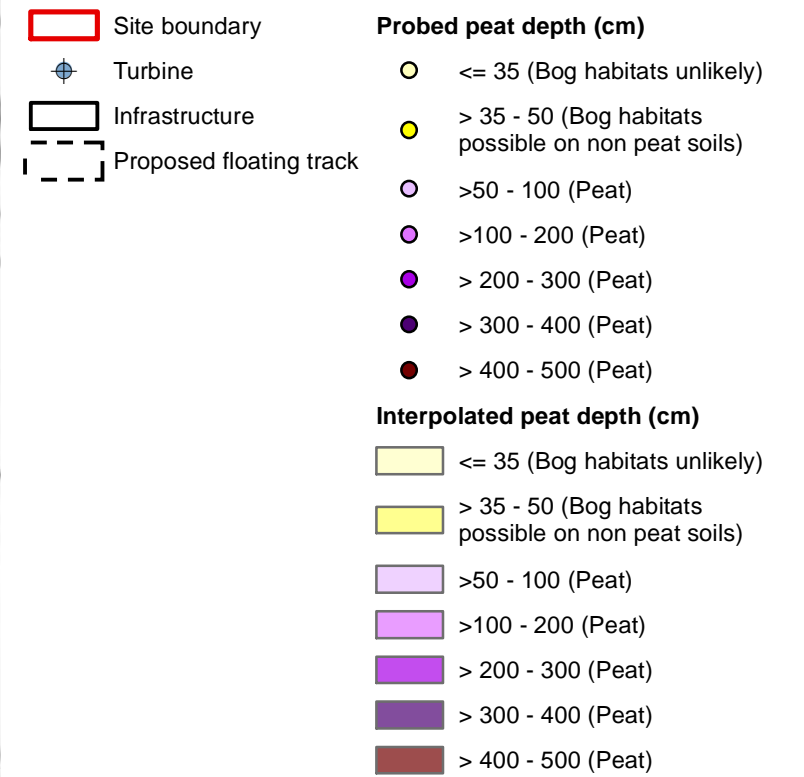
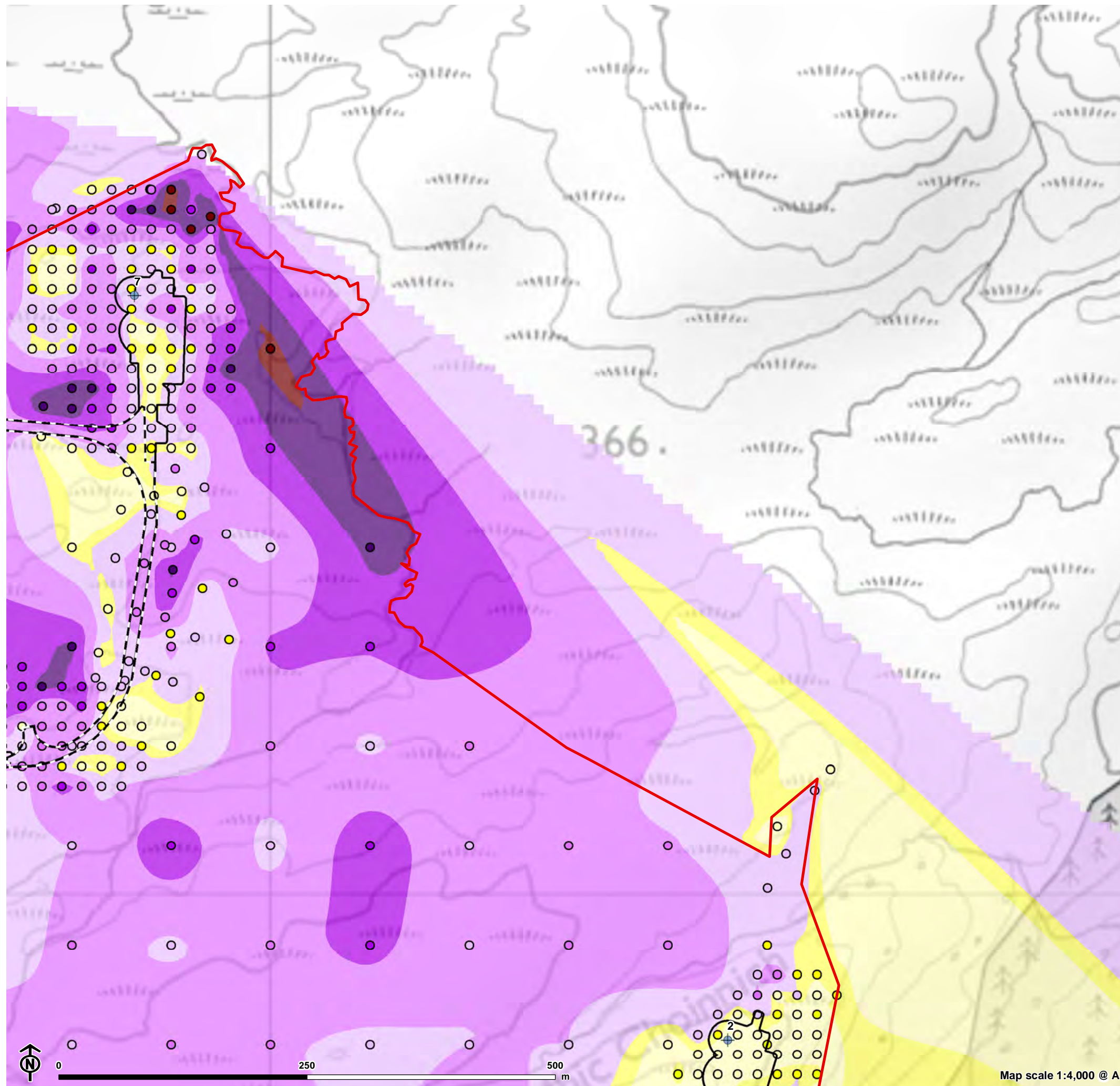
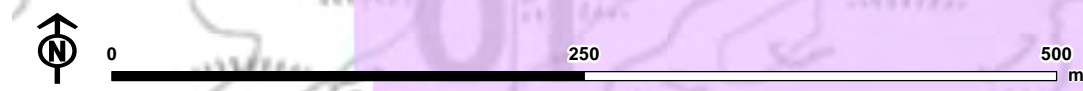
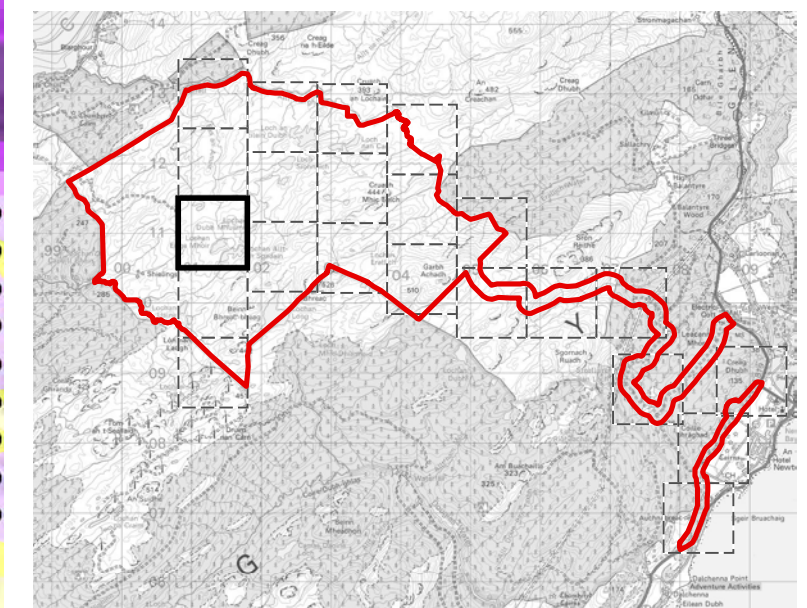
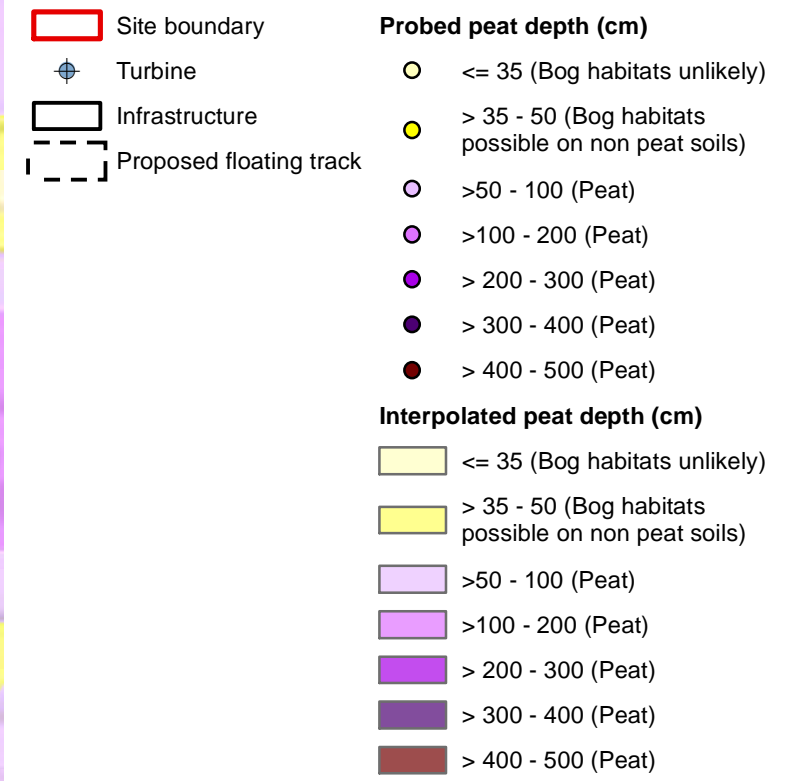
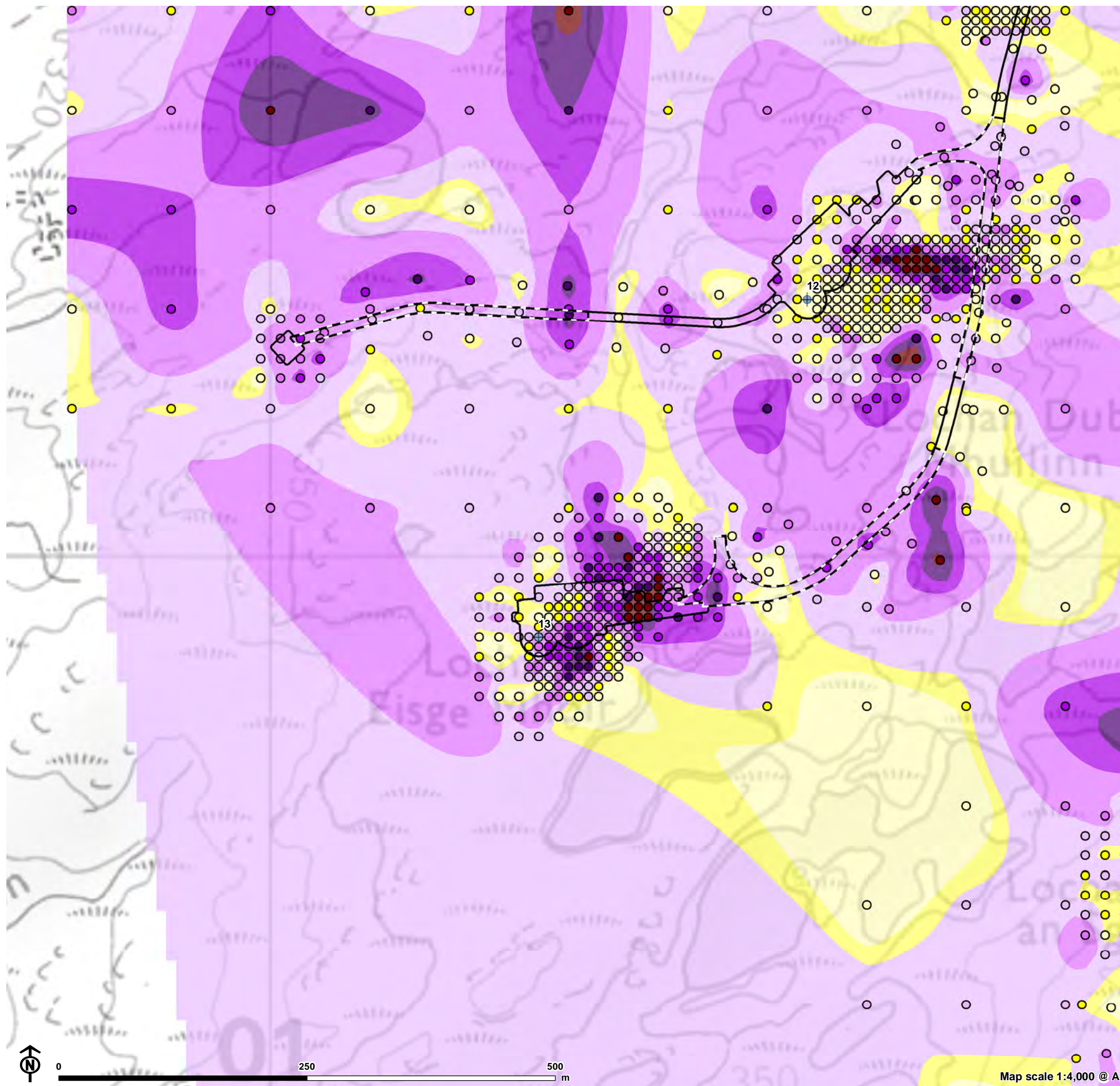


Figure 7.7.8: Peat Depth



Map scale 1:4,000 @ A3

Figure 7.7.9: Peat Depth

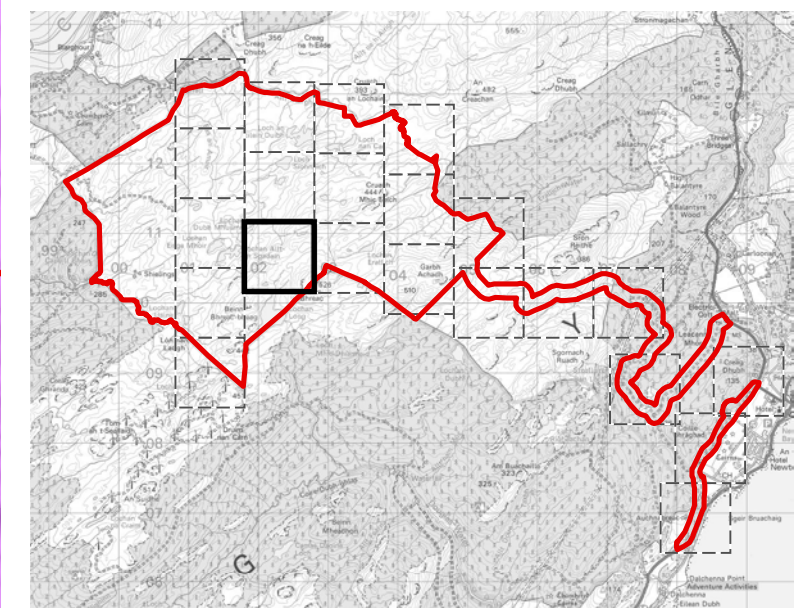
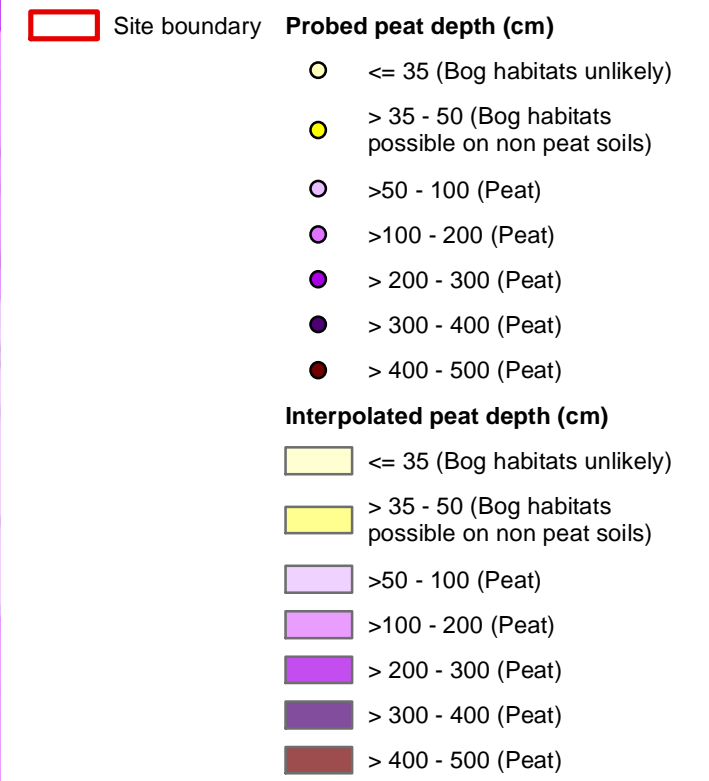
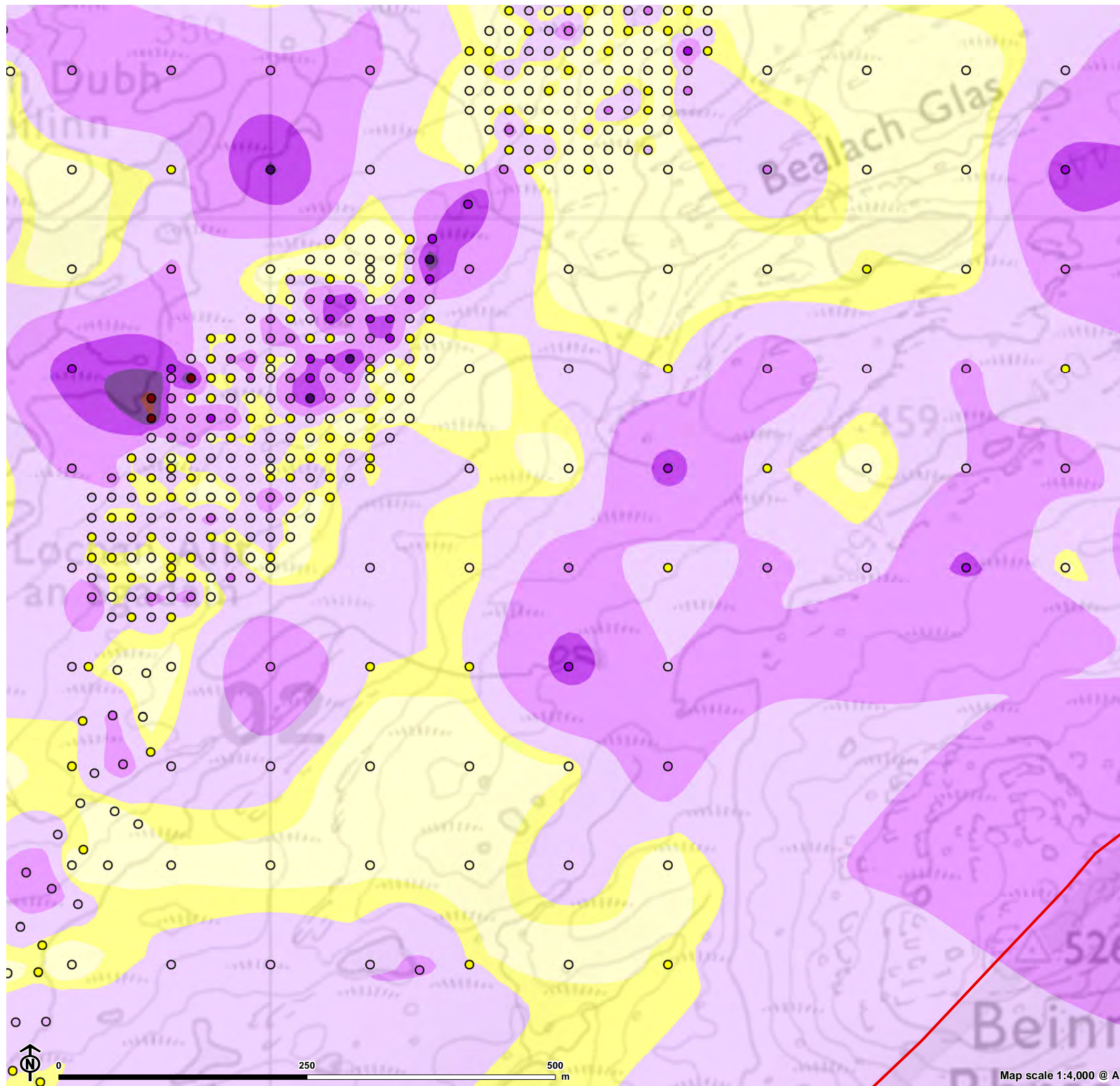


Figure 7.7.10: Peat Depth

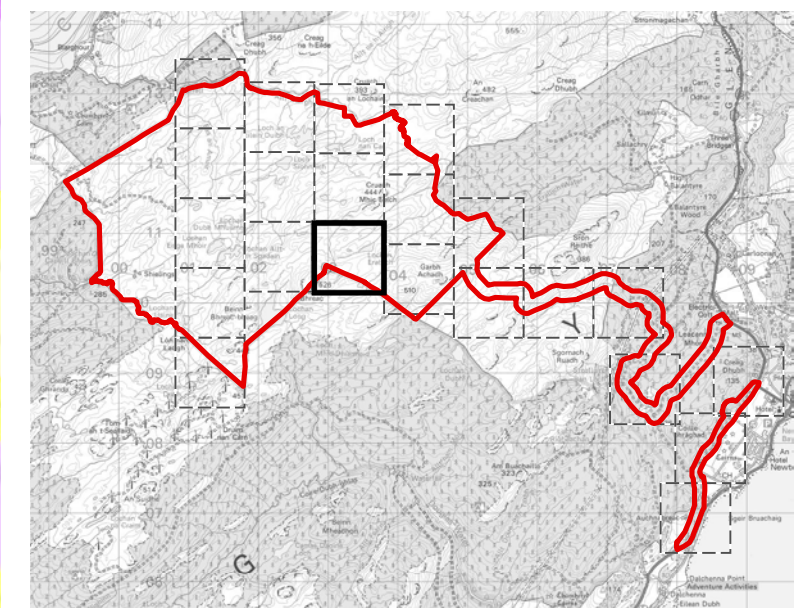

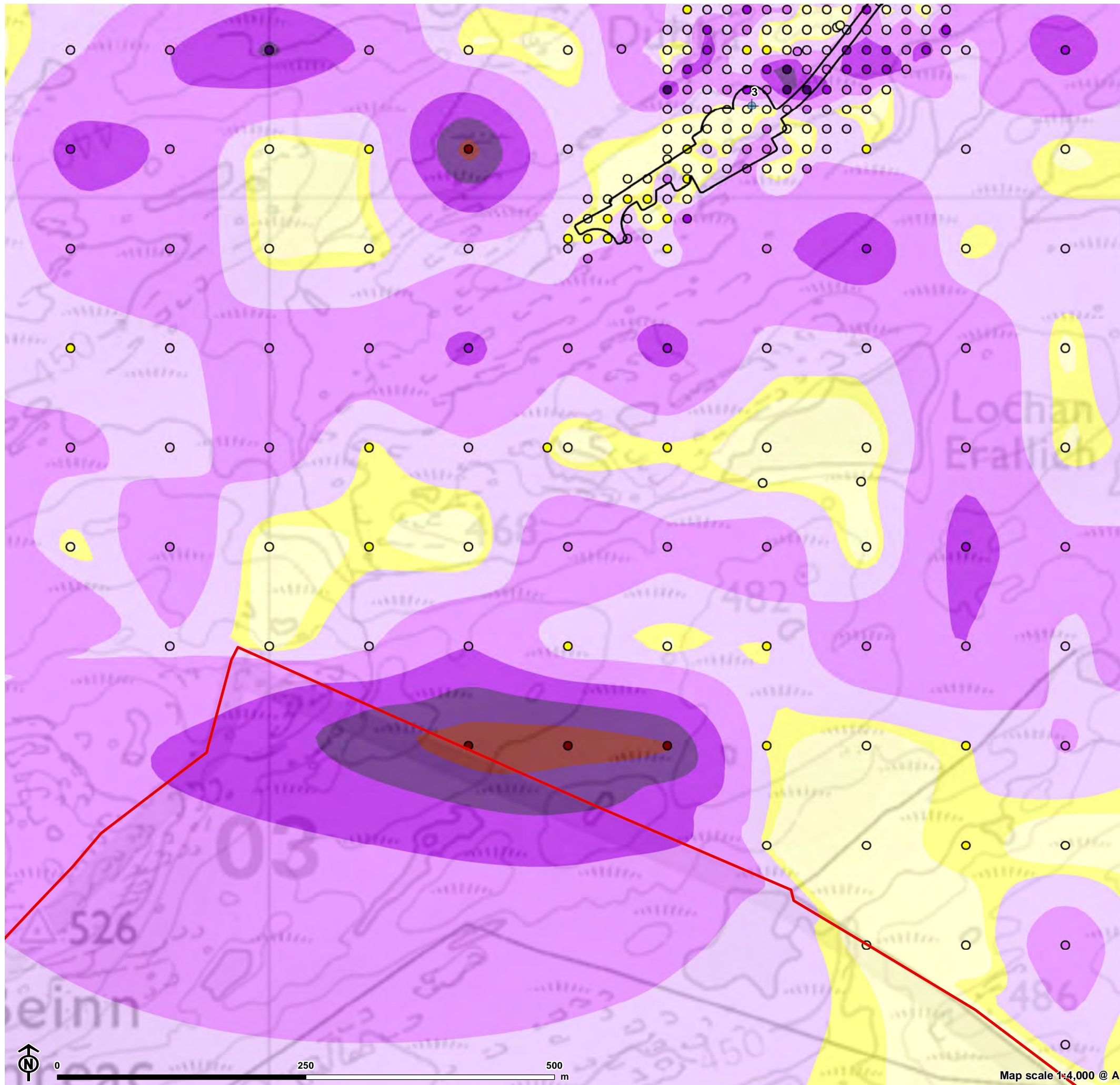


Figure 7.7.11: Peat Depth

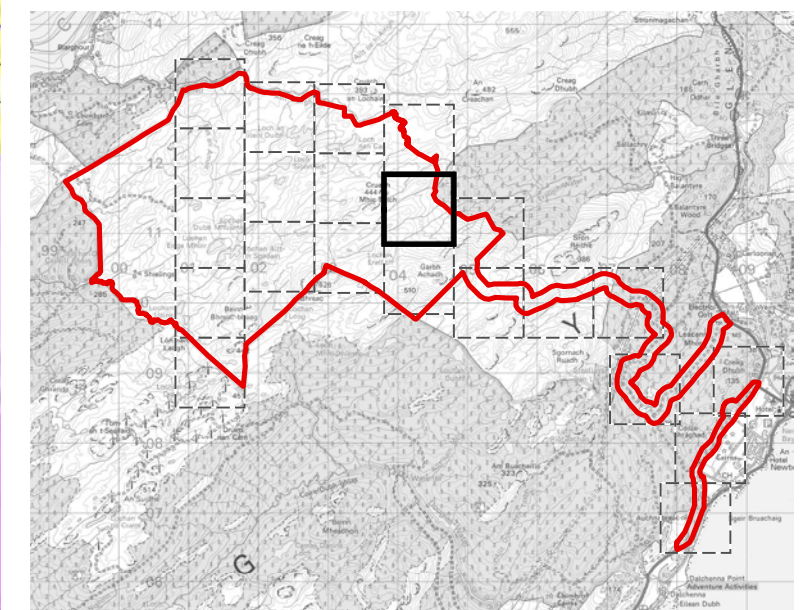
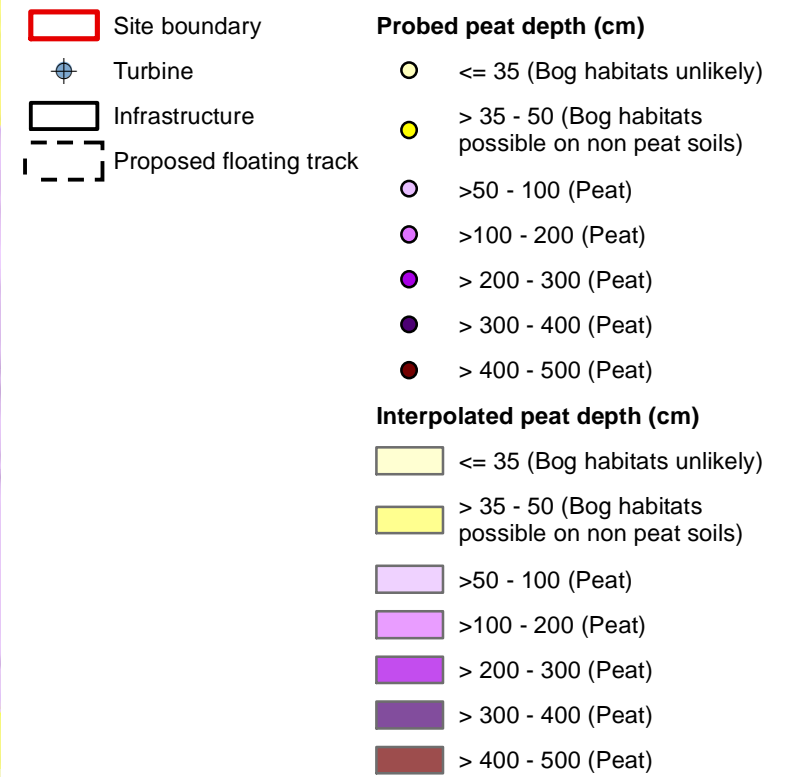
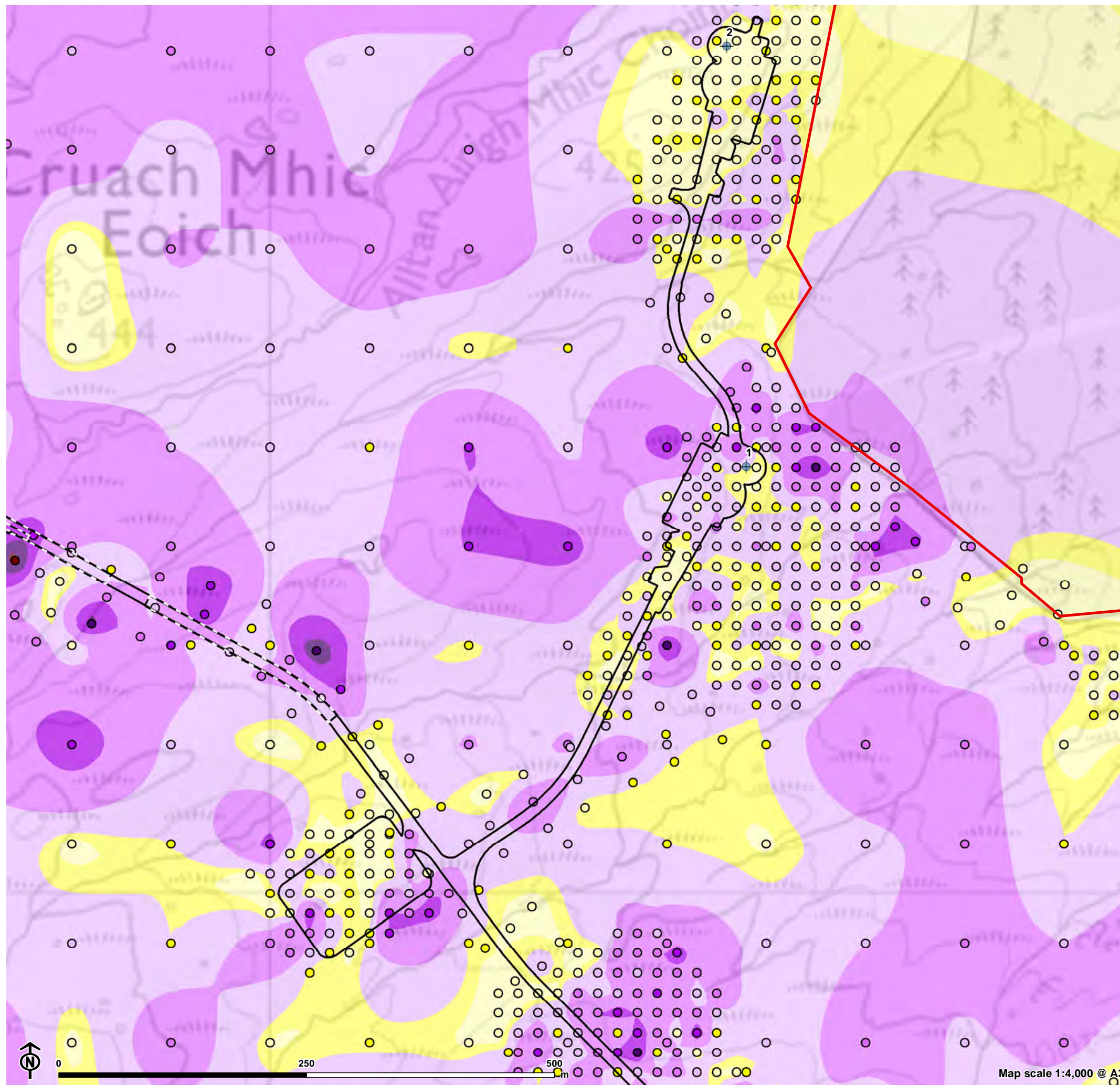
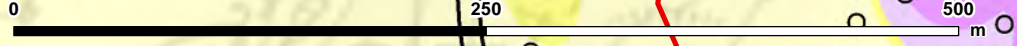
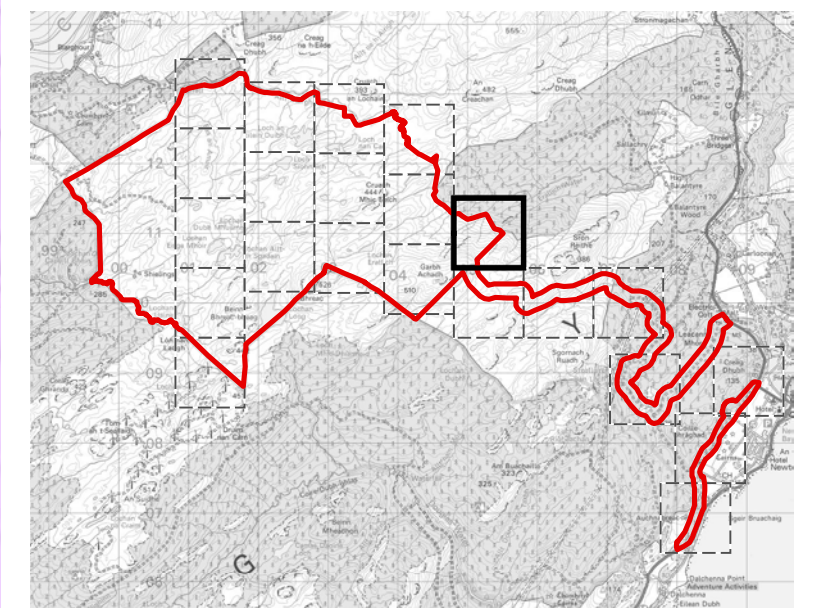

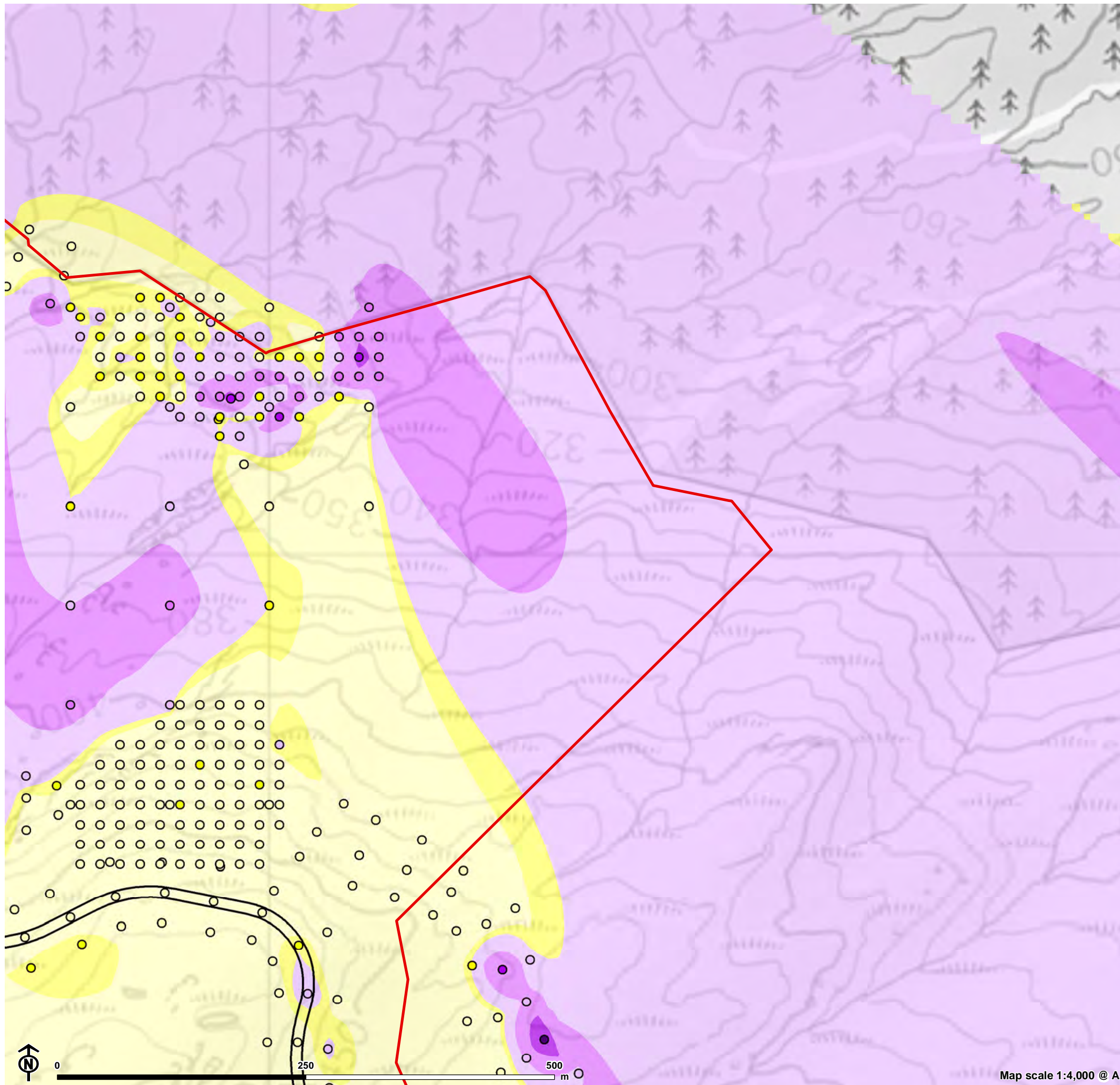
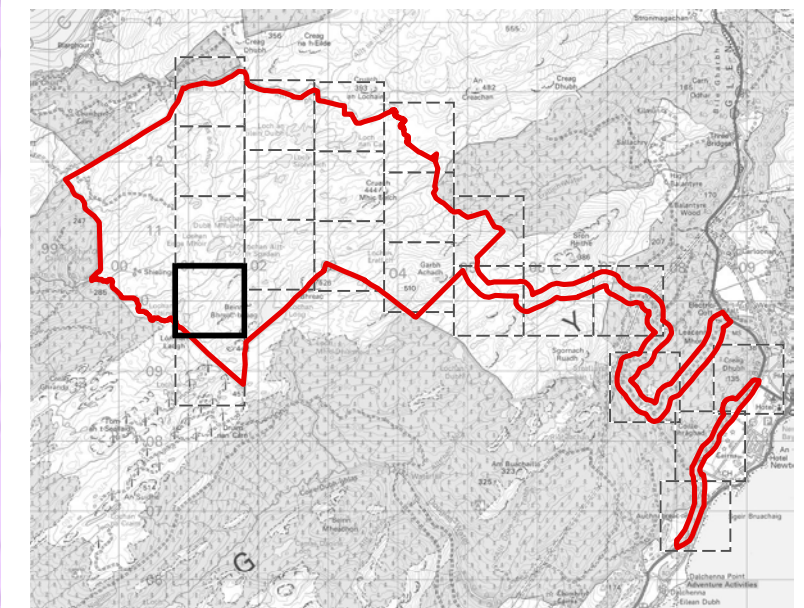

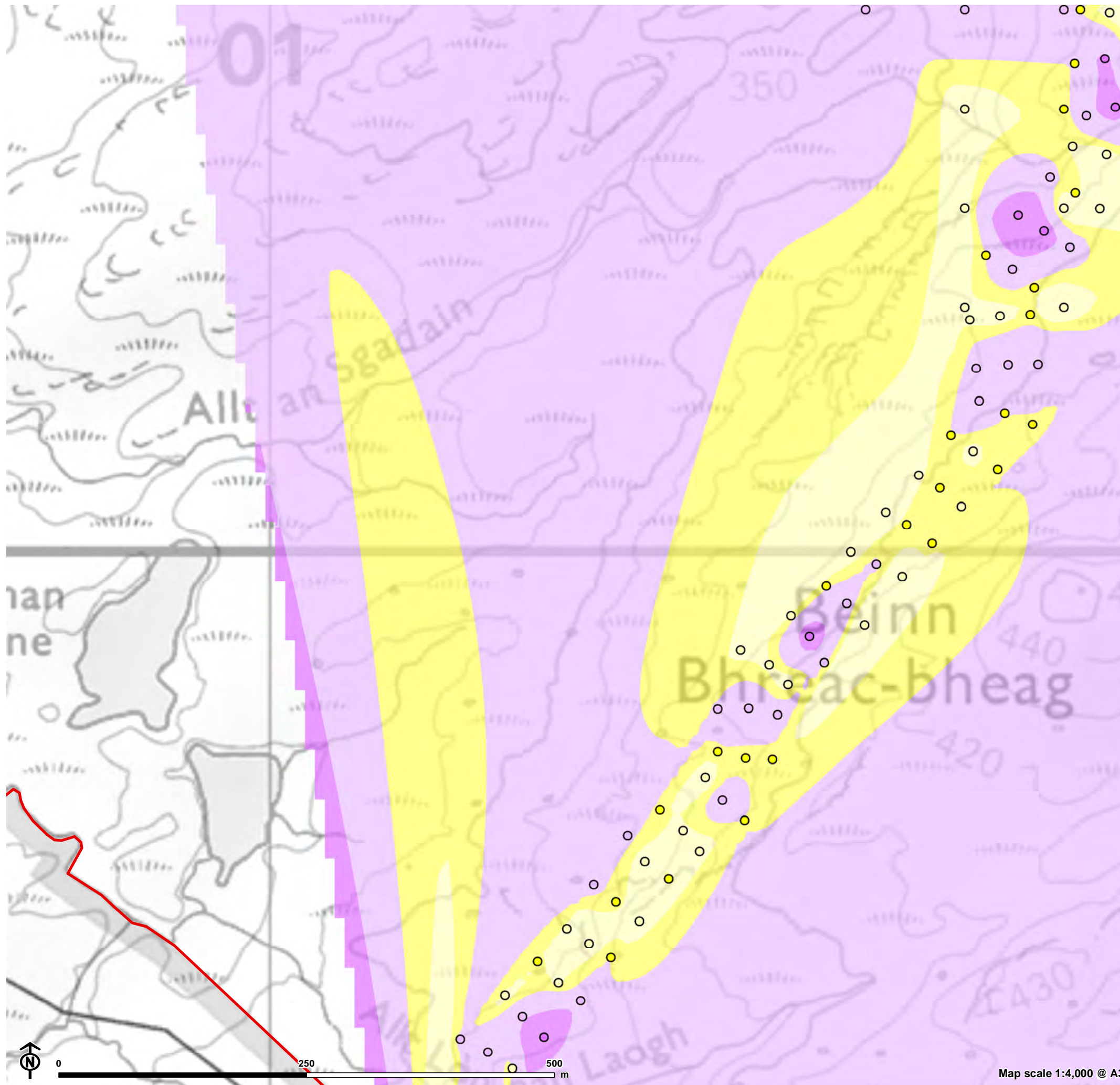


Figure 7.7.12: Peat Depth



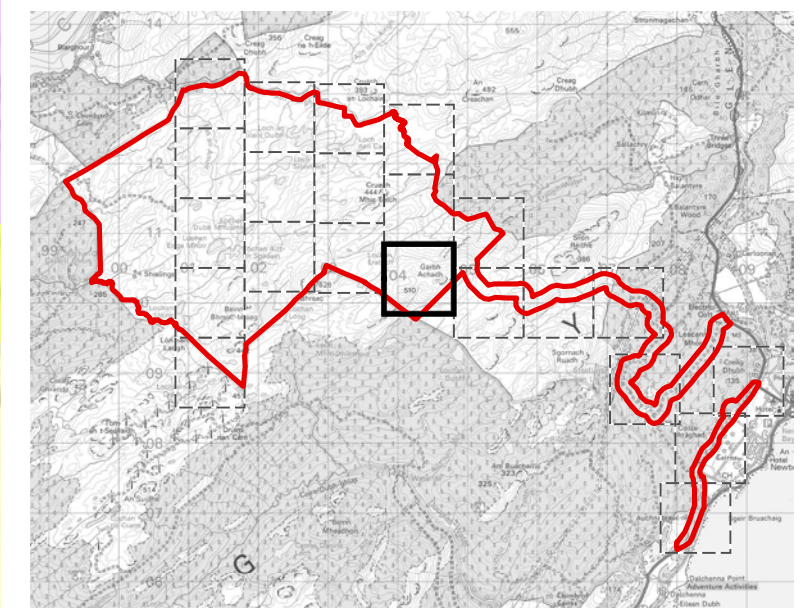

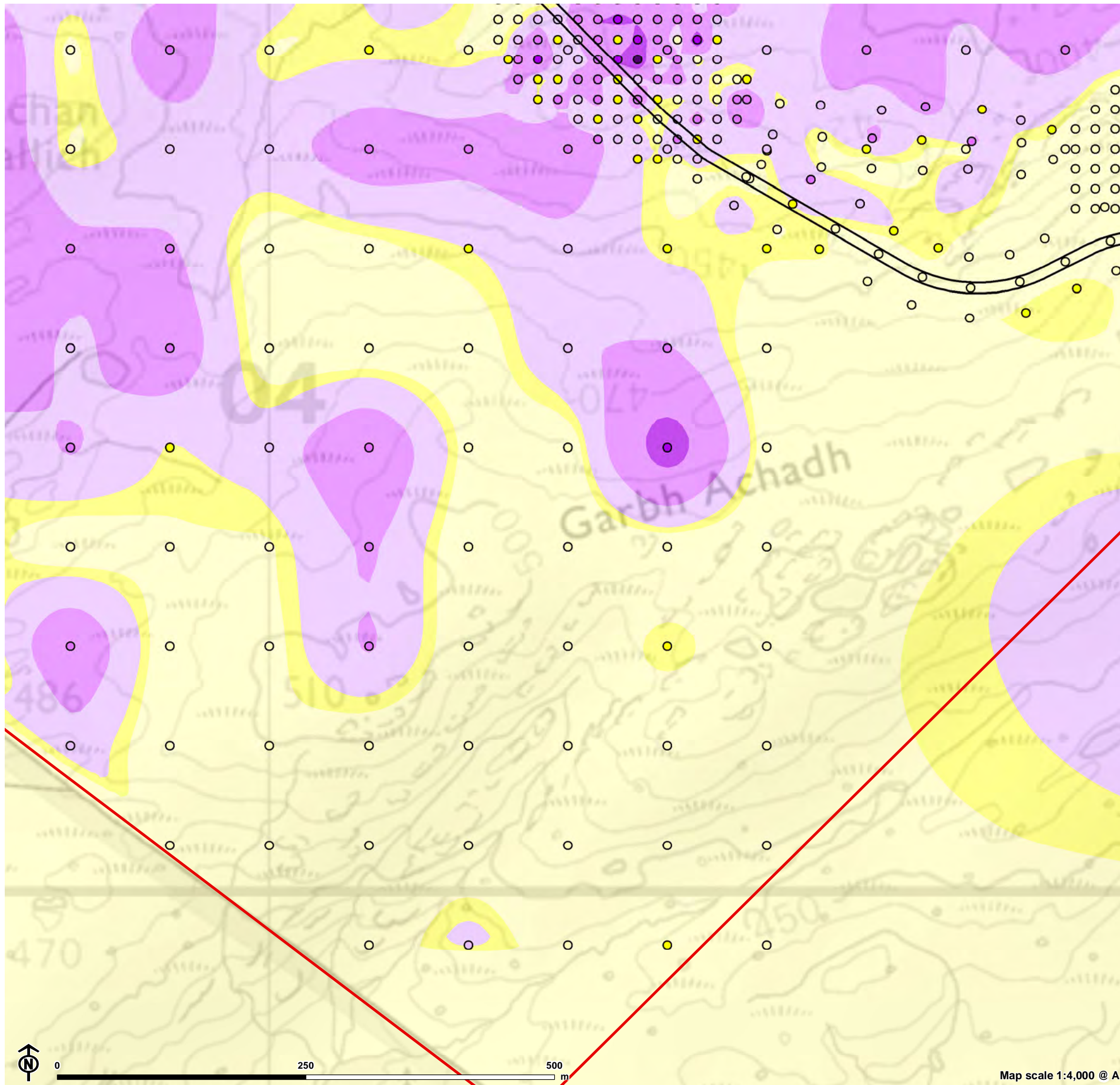
Map scale 1:4,000 @ A3

Figure 7.7.13: Peat Depth



Map scale 1:4,000 @ A3

Figure 7.7.14: Peat Depth



Map scale 1:4,000 @ A3

Figure 7.7.15: Peat Depth

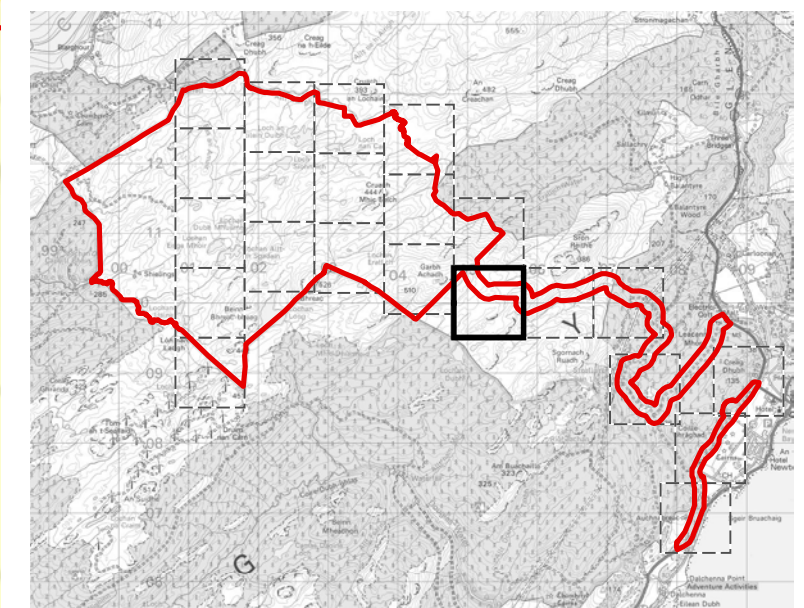

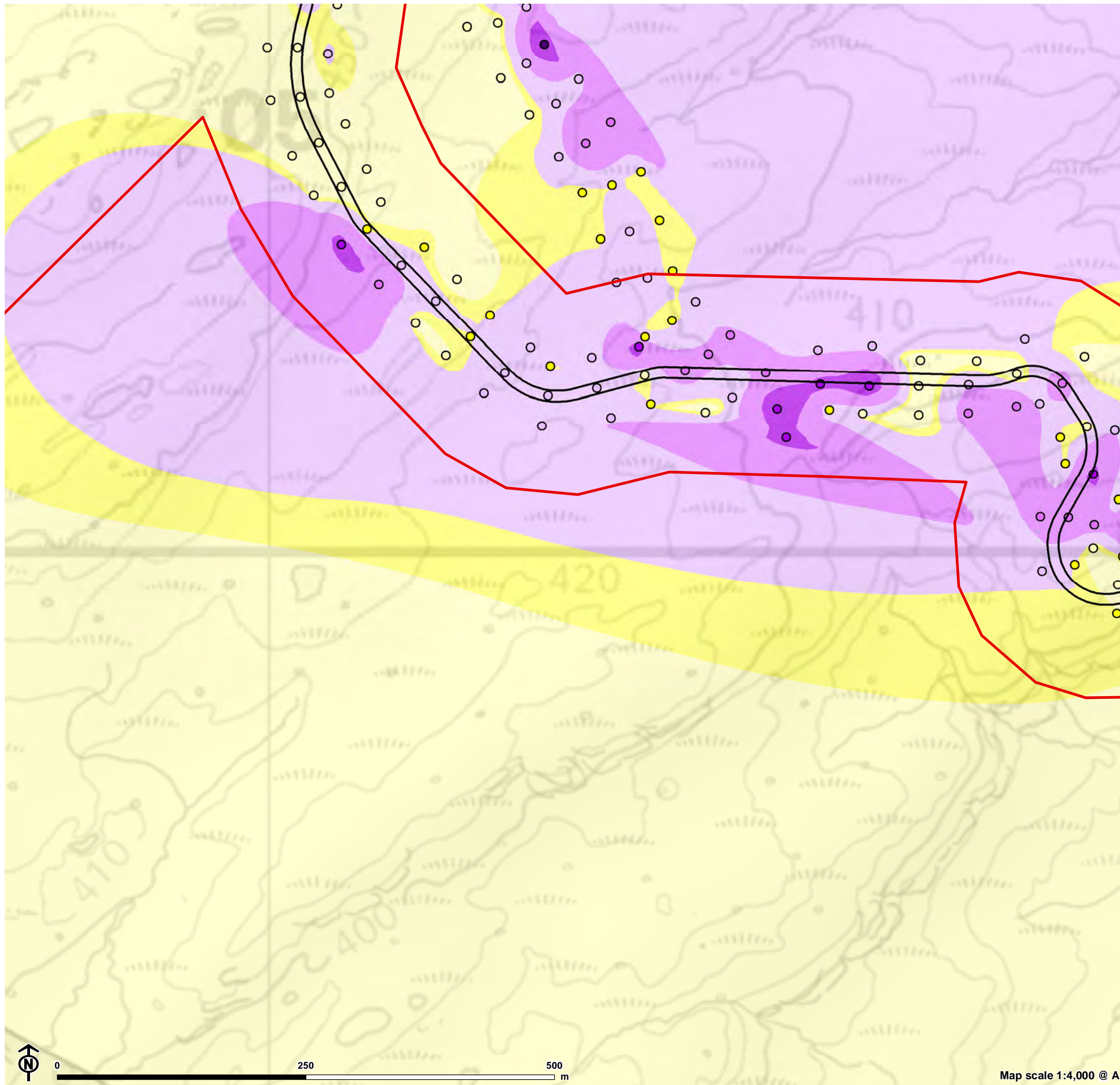


Figure 7.7.16: Peat Depth

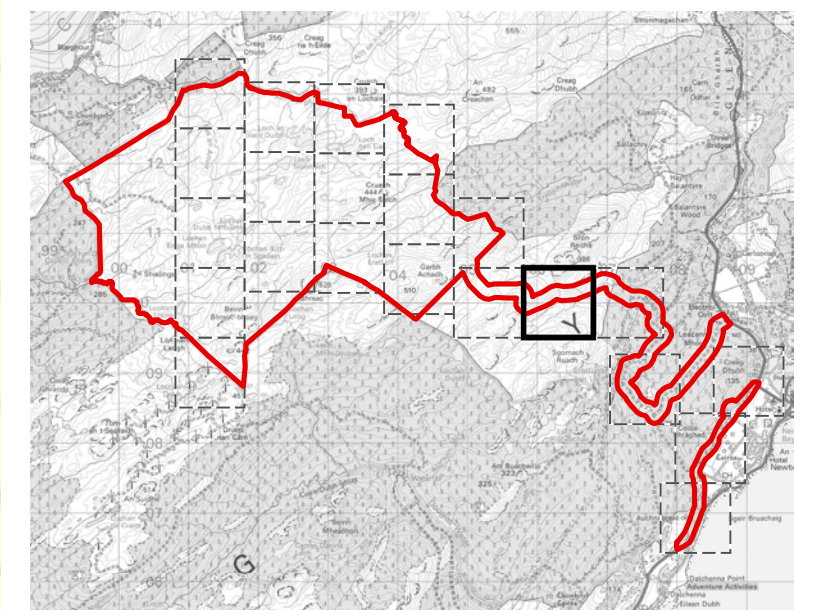

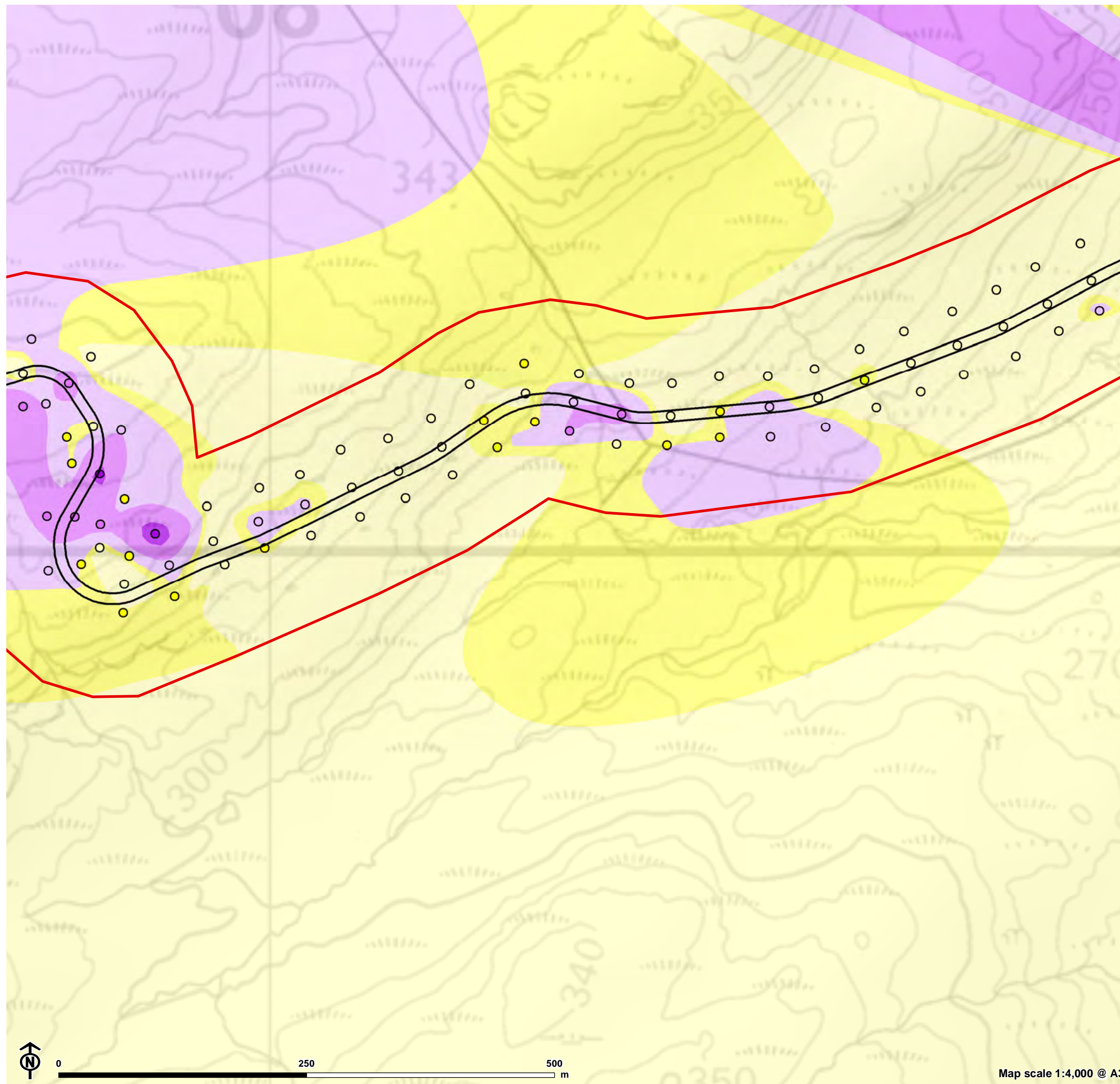


Figure 7.7.17: Peat Depth

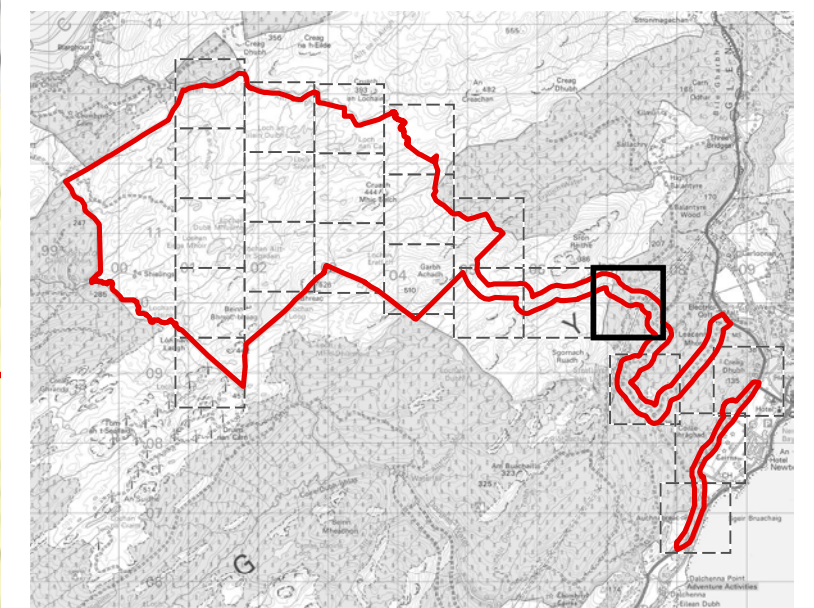

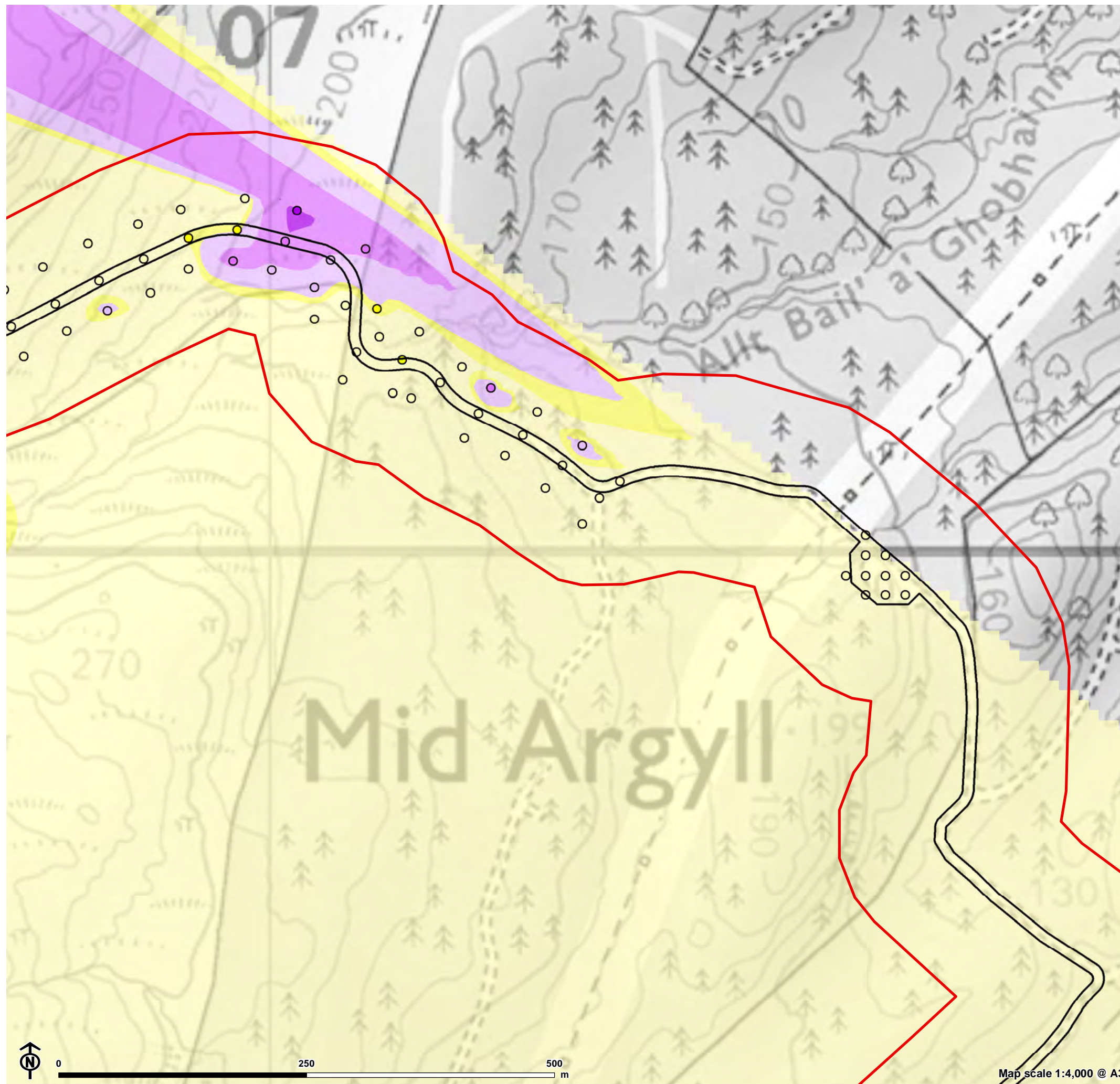
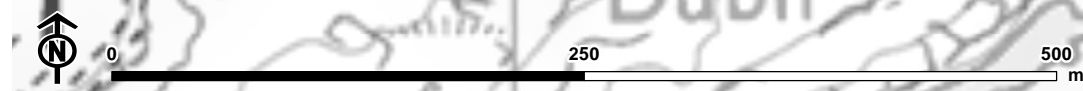
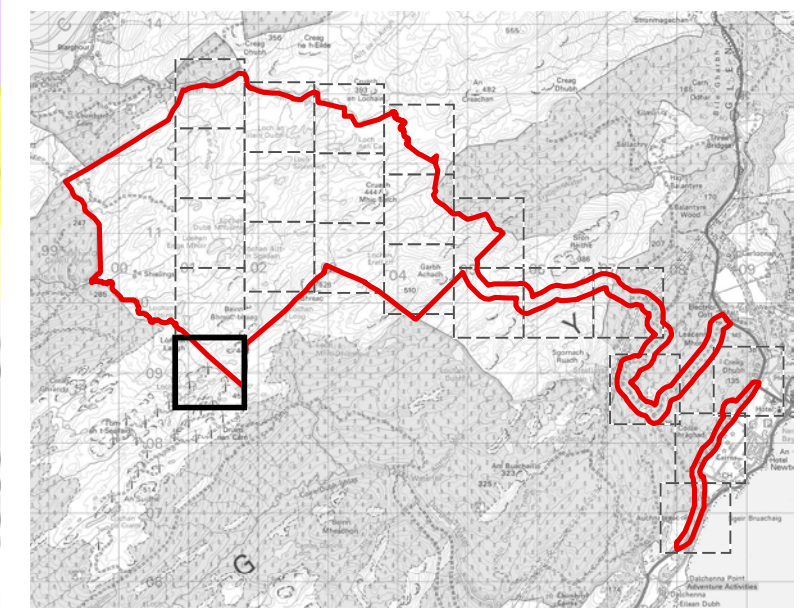

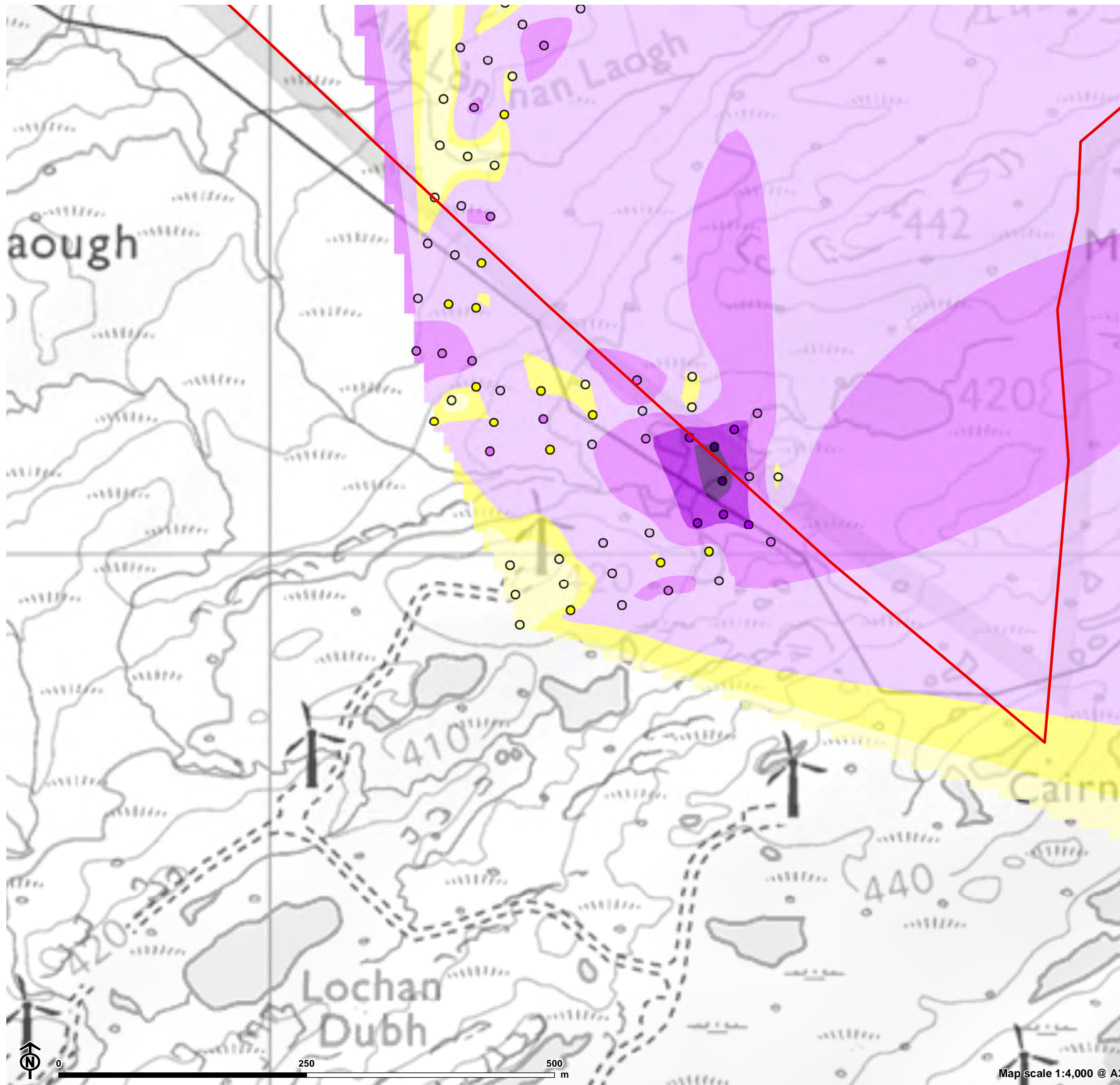
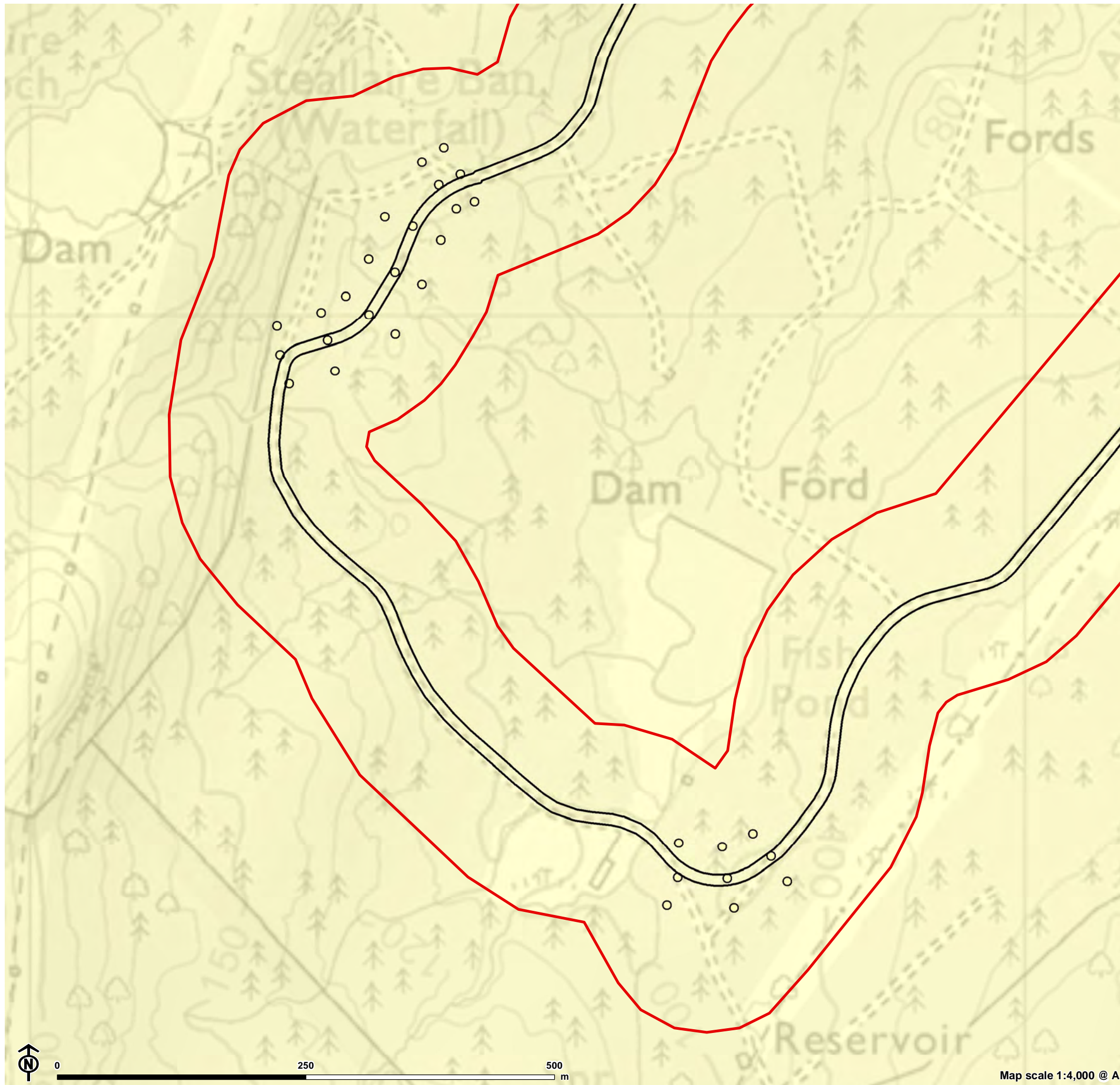


Figure 7.7.18: Peat Depth



Map scale 1:4,000 @ A3

Figure 7.7.19: Peat Depth



- Site boundary
- Infrastructure
- Probed peat depth (cm)
≤ 35 (Bog habitats unlikely)
- Interpolated peat depth (cm)
≤ 35 (Bog habitats unlikely)

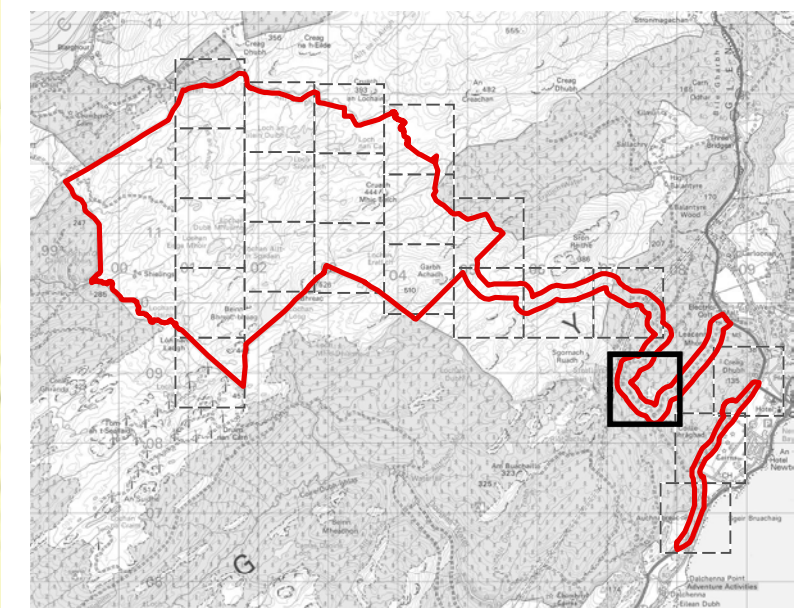
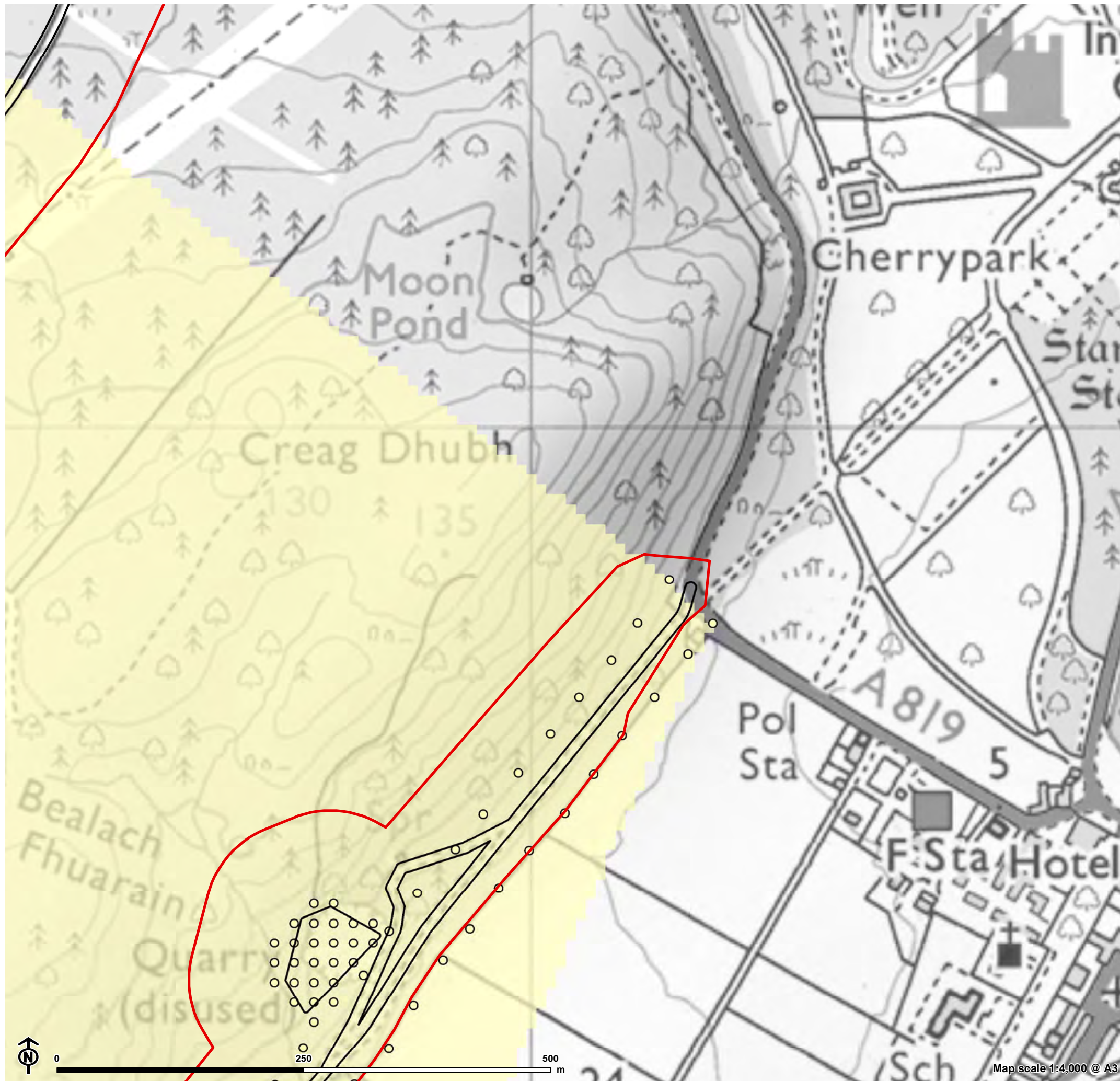


Figure 7.7.20: Peat Depth



- | | | |
|--|----------------|-------------------------------------|
| | Site boundary | Probed peat depth (cm) |
| | Infrastructure | ≤ 35 (Bog habitats unlikely) |
| | | Interpolated peat depth (cm) |
| | | ≤ 35 (Bog habitats unlikely) |

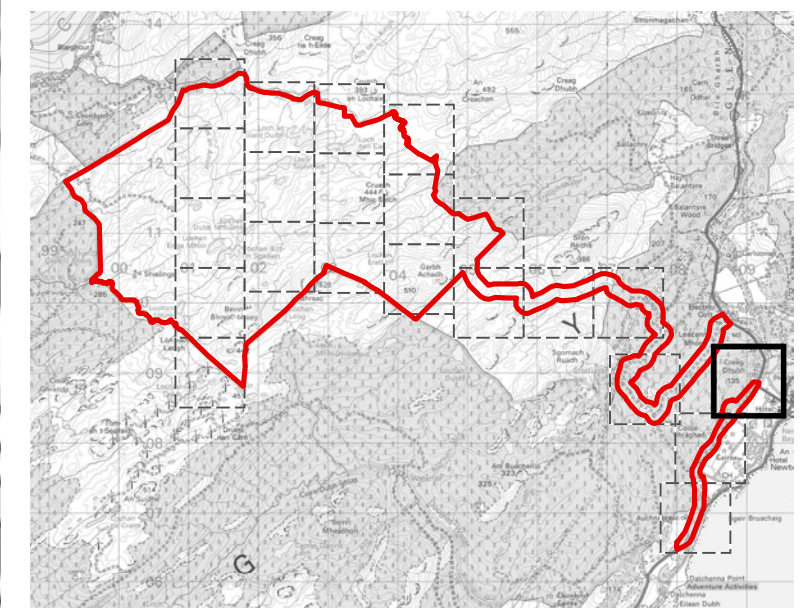
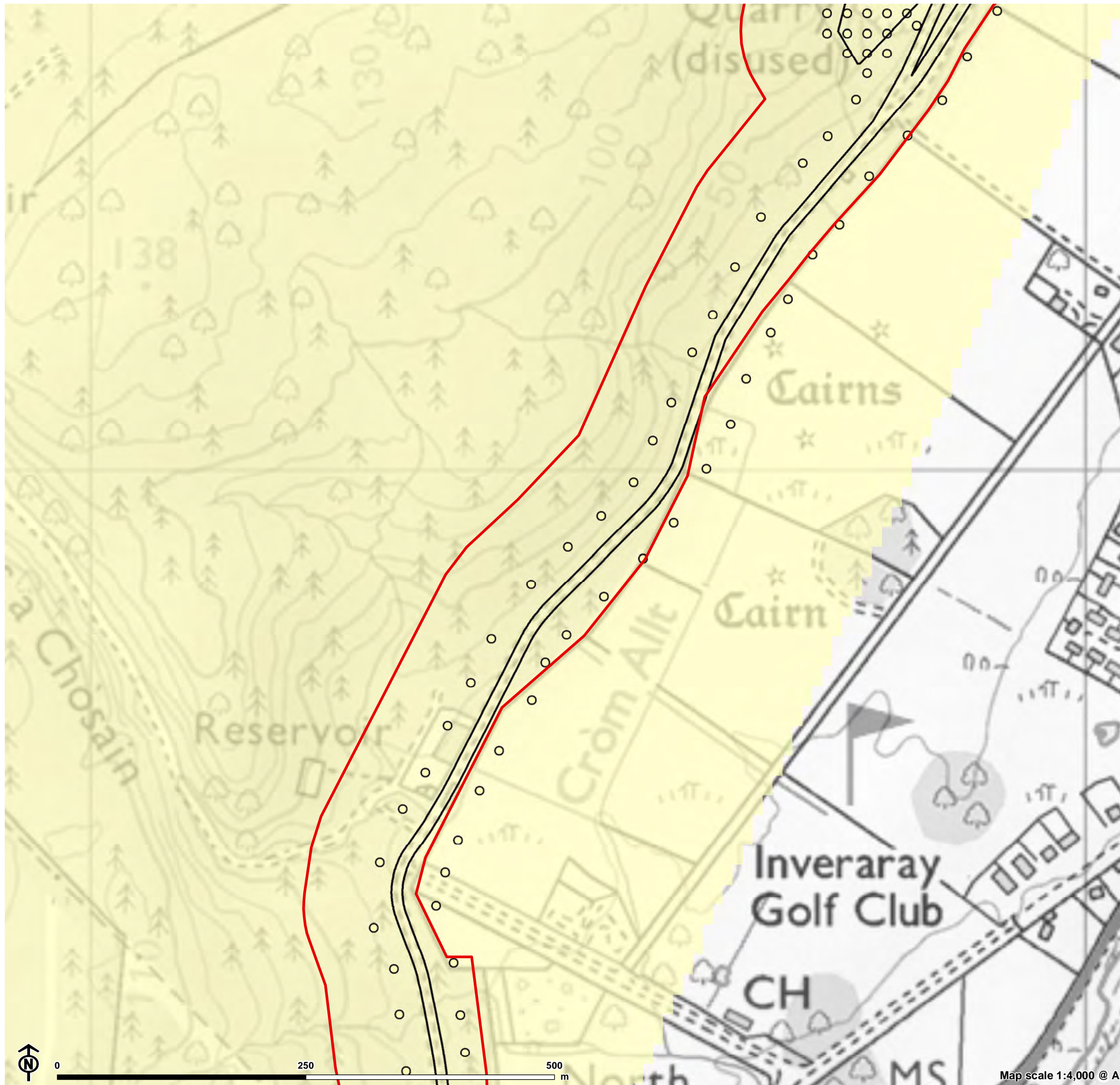


Figure 7.7.21: Peat Depth



- Site boundary
- Infrastructure
- Probed peat depth (cm)
 - <= 35 (Bog habitats unlikely)
- Interpolated peat depth (cm)
 - <= 35 (Bog habitats unlikely)

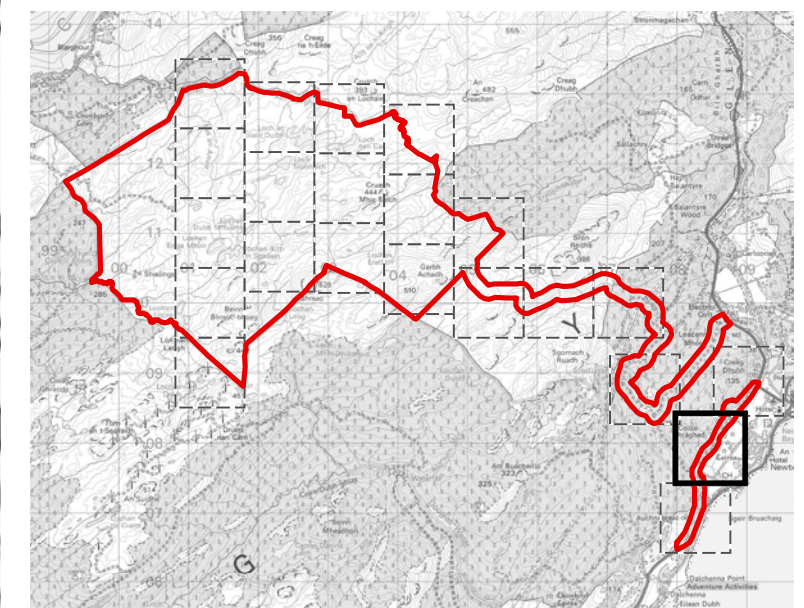
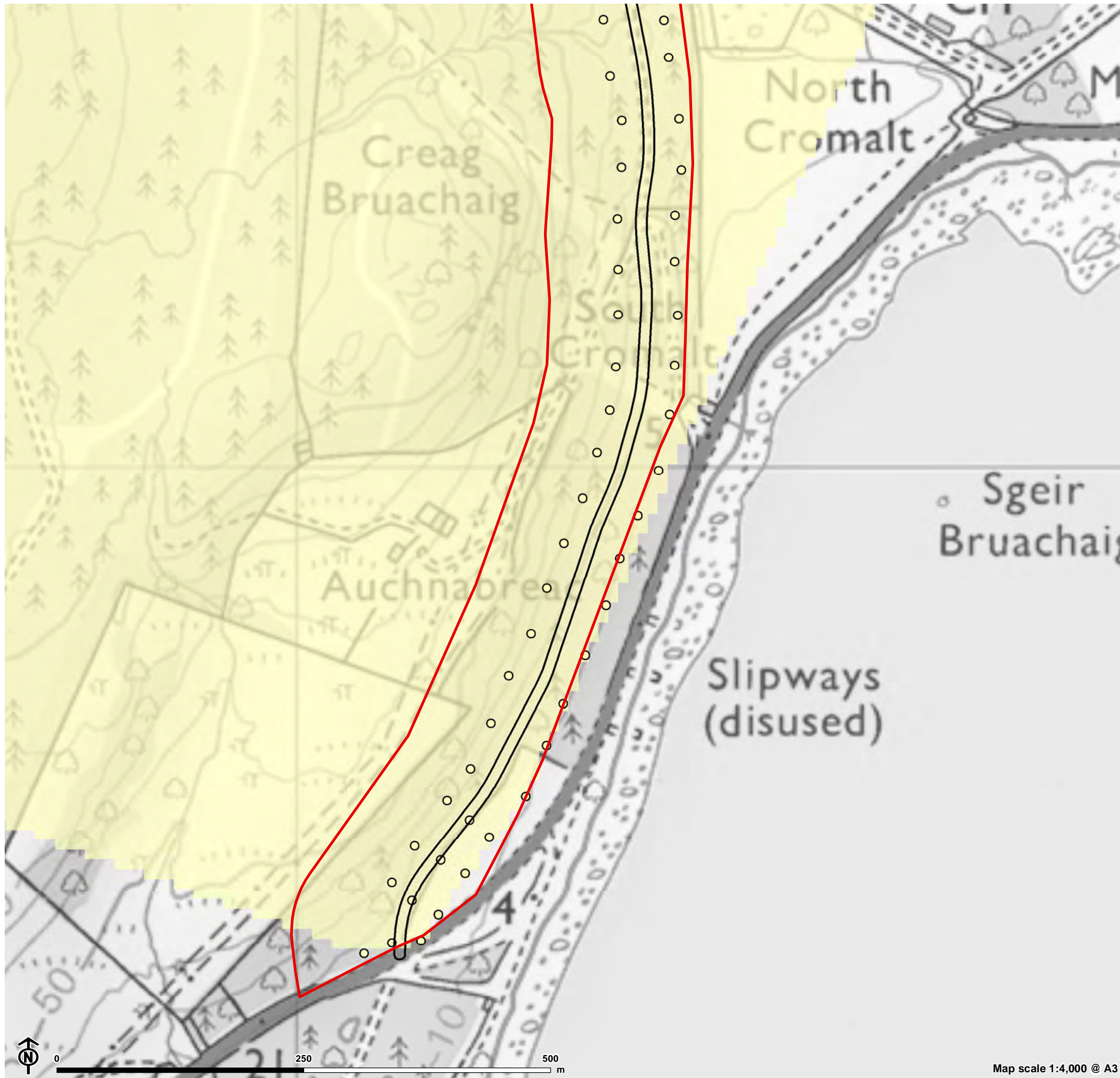


Figure 7.7.22: Peat Depth



- Site boundary
- Infrastructure
- Probed peat depth (cm)
 - ≤ 35 (Bog habitats unlikely)
- Interpolated peat depth (cm)
 - ≤ 35 (Bog habitats unlikely)

