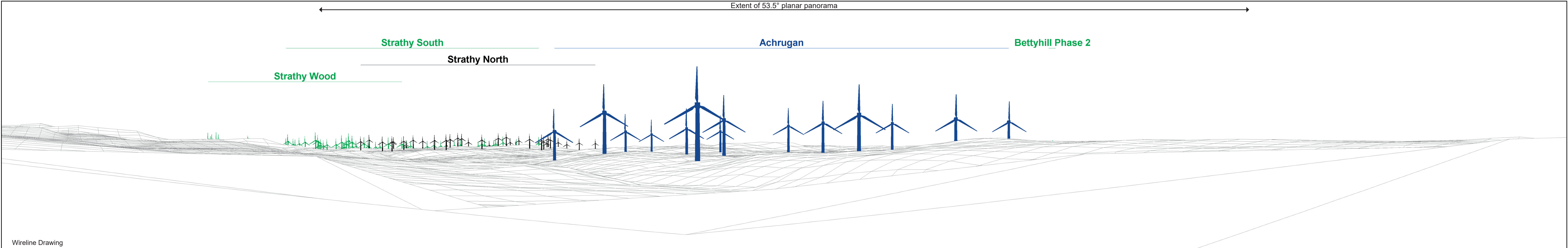




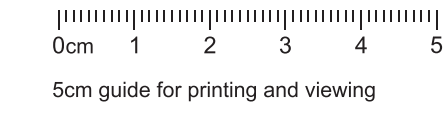
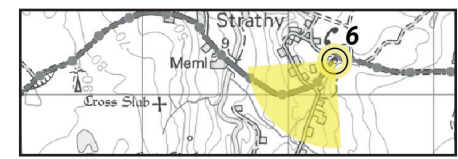
Baseline Photograph

This image provides landscape and visual context only

Extent of 53.5° planar panorama



Wireline Drawing



- ✦ Proposal
- ✦ Consented
- ✦ Existing
- ✦ Under Construction

OS Reference: 284319 965229
 Eye Level: 58.2m AOD
 Direction of View: 221°
 Distance to Development: 2125 m

Horizontal field of view: 90° (cylindrical projection)
 Principal Distance: 522mm
 Paper Size: 841 x 297 mm
 Correct printed image size: 820 x 130 mm

Camera: NIKON D610
 Lens: 50mm
 Camera Height: 1.5m AGL
 Date and Time: 15/5/2024 9:00

Figure: 4a
Viewpoint 6: Strathy East

Strath North

11

8

13

14

10 4

12 7

9


6

3

5

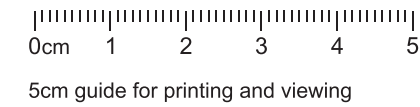
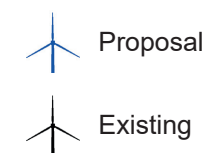
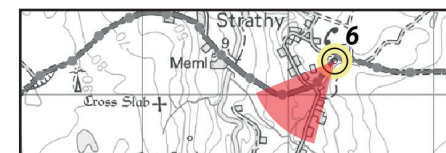
2

1



Wireline Drawing

View flat at a comfortable arm's length



OS Reference: 284319 965229
 Eye Level: 58.2m AOD
 Direction of View: 221°
 Distance to Development: 2125 m

Horizontal field of view: 53.5° (planar projection)
 Principal Distance: 812.5mm
 Paper Size: 841 x 297 mm
 Correct printed image size: 820 x 260 mm

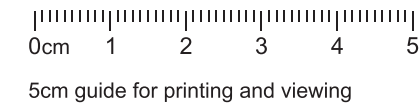
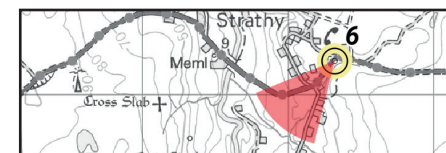
Camera: NIKON D610
 Lens: 50mm
 Camera Height: 1.5m AGL
 Date and Time: 15/5/2024 9:00

Figure: 4b
 Viewpoint 6: Strath East



Photomontage

View flat at a comfortable arm's length



OS Reference: 284319 965229
 Eye Level: 58.2m AOD
 Direction of View: 221°
 Distance to Development: 2125 m

Horizontal field of view: 53.5° (planar projection)
 Principal Distance: 812.5mm
 Paper Size: 841 x 297 mm
 Correct printed image size: 820 x 260 mm

Camera: NIKON D610
 Lens: 50mm
 Camera Height: 1.5m AGL
 Date and Time: 15/5/2024 9:00

Figure: 4c
 Viewpoint 6: Strathy East