



Site Context Photograph 18: View southwest from Lamphey Court Hotel

This panorama is not to scale. For contextual information only

90° Horizontal field of view extract

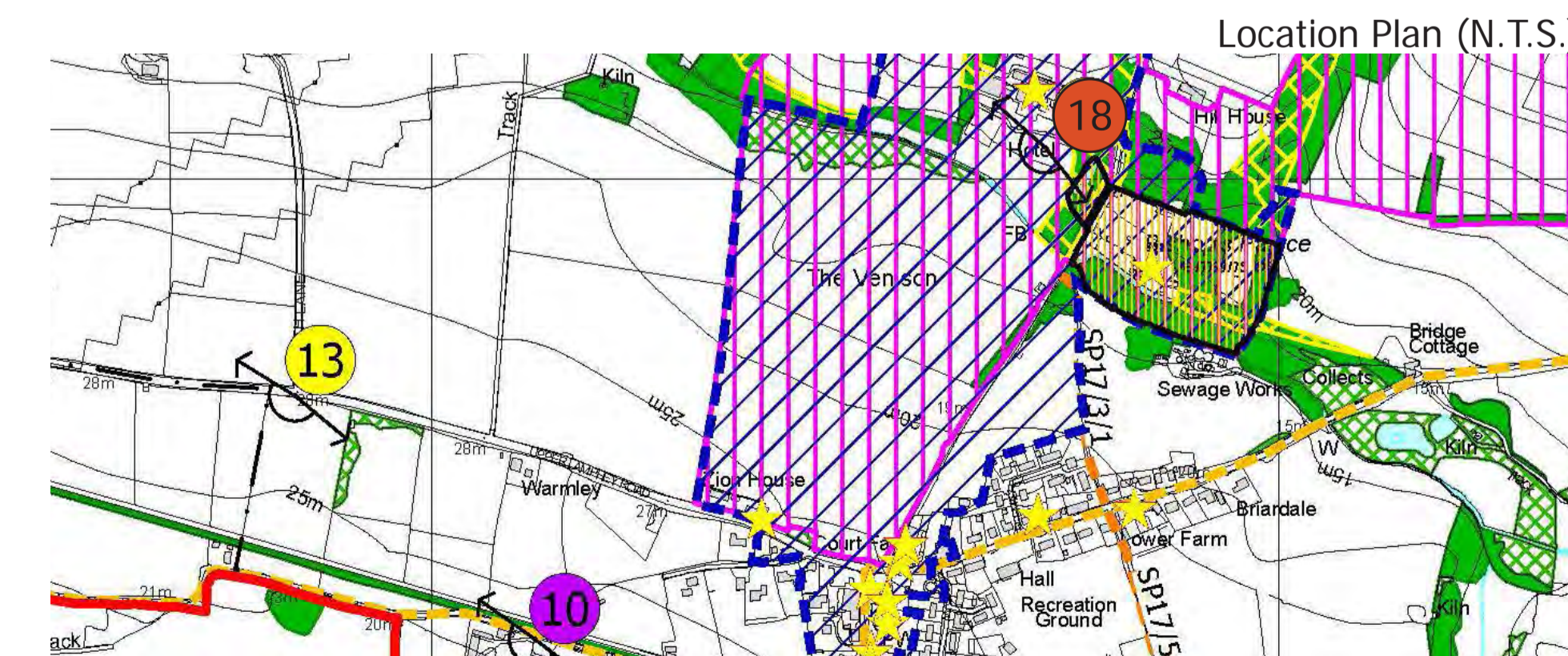




Easting / Longitude: 201724 / 51.673047°
 Northing / Latitude: 201037 / -4.868998°
 Elevation: 17.5 (AOD)
 Distance to the Site: 0.94km

Date Taken: 27/03/2024
 Camera: Canon EOS 6D
 Lens: Canon 16-50mm

Visualisation Type: Type 1 Annotated Viewpoint Photograph
 Enlargement Factor: 100%
 Projection: Cylindrical

Drawn By: EJ
 Checked By: EF
 Approved By: CM





Site Context Photograph 19: View south from Dill Road junction with Sixth Lane

This panorama is not to scale. For contextual information only

90° Horizontal field of view extract

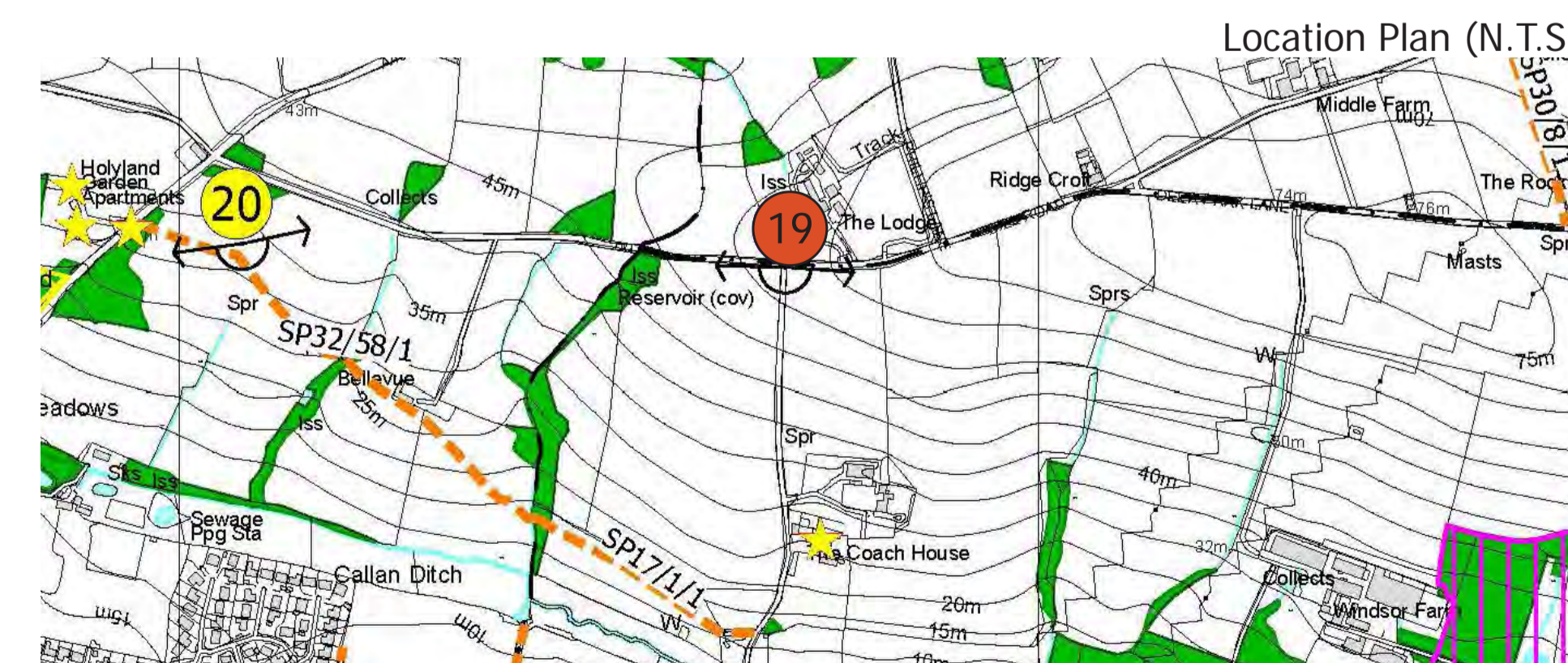


Easting / Longitude: 200706 / -4.884034°
 Northing / Latitude: 201725 / 51.678837°
 Elevation: 58m (AOD)
 Distance to the Site: 1.18km

Date Taken: 14/12/2023
 Camera: Canon EOS 6D
 Lens: Canon 16-50mm

Visualisation Type: Type 1 Annotated Viewpoint Photograph
 Enlargement Factor: 100%
 Projection: Cylindrical

Drawn By: EJ
 Checked By: EF
 Approved By: CM



Approximate extent of the Site

Upper Longstone

Pembroke



Site Context Photograph 20: View southeast from PRow 32/58

This panorama is not to scale. For contextual information only

90° Horizontal field of view extract

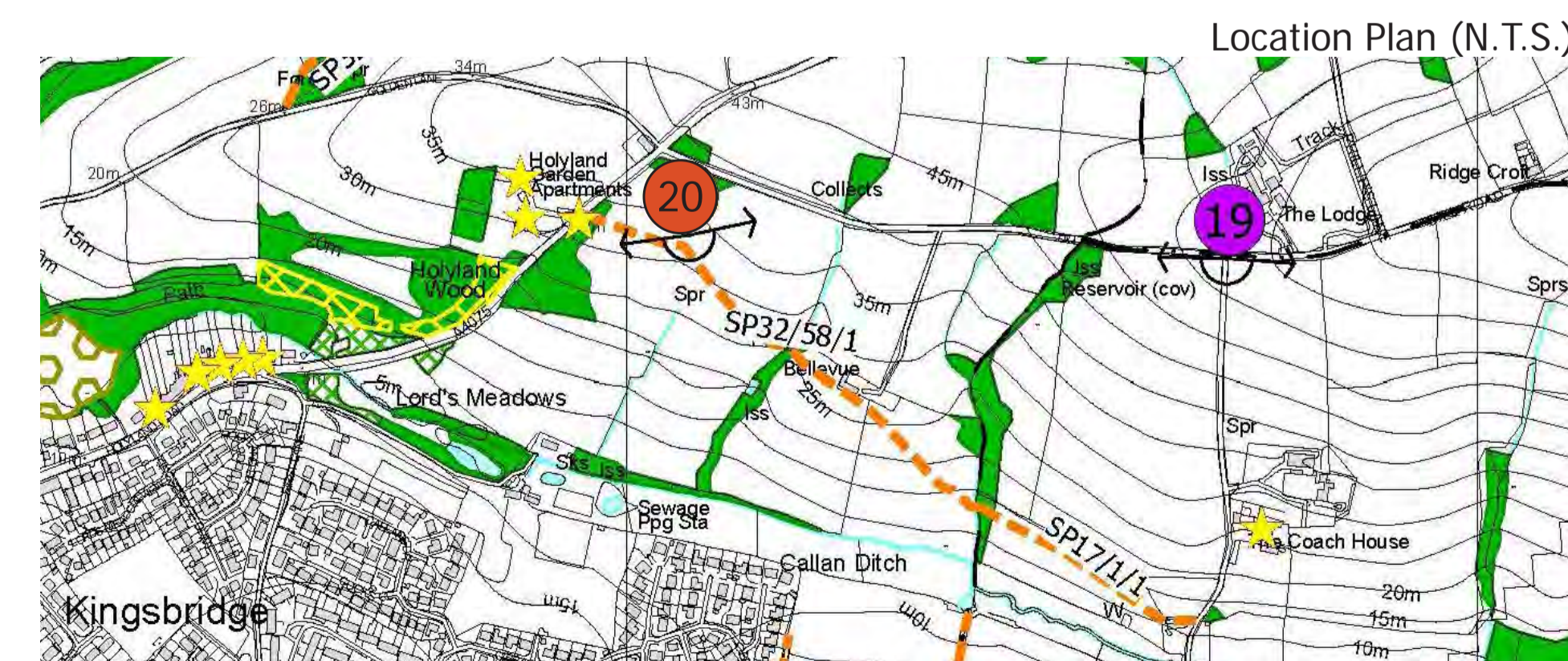


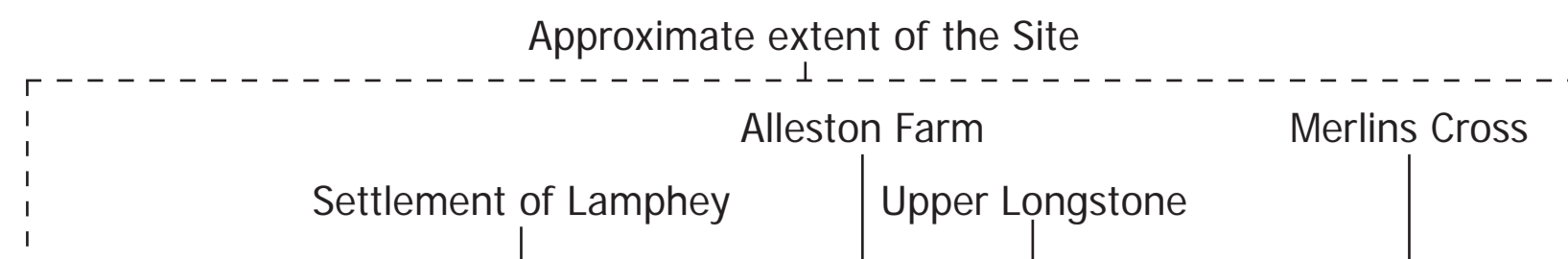
Easting / Longitude: 200073 / -4.893190°
 Northing / Latitude: 201746 / 51.678801°
 Elevation: 32m (AOD)
 Distance to the Site: 1.16km

Date Taken: 14/12/2023
 Camera: Canon EOS 6D
 Lens: Canon 16-50mm

Visualisation Type: Type 1 Annotated Viewpoint Photograph
 Enlargement Factor: 100%
 Projection: Cylindrical

Drawn By: EJ
 Checked By: EF
 Approved By: CM





Site Context Photograph 21: View southwest from PRow 17/4 within Lower Lamphey Park

This panorama is not to scale. For contextual information only

90° Horizontal field of view extract

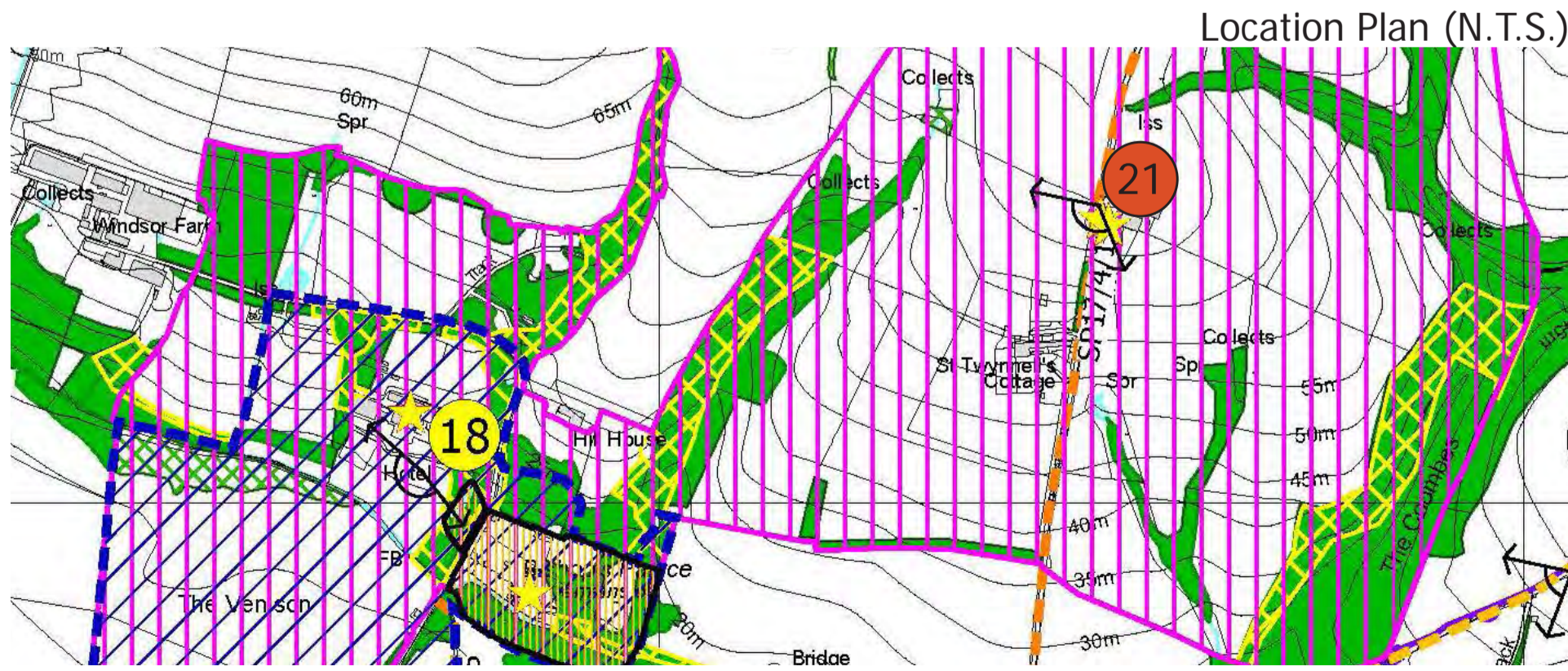


Easting / Longitude: 202502 / -4.857877°
 Northing / Latitude: 201345 / 51.676068°
 Elevation: 72m (AOD)
 Distance to the Site: 1.75km

Date Taken: 14/12/2023
 Camera: Canon EOS 6D
 Lens: Canon 16-50mm

Visualisation Type: Type 1 Annotated Viewpoint Photograph
 Enlargement Factor: 100%
 Projection: Cylindrical

Drawn By: EJ
 Checked By: EF
 Approved By: CM



Approximate extent of the Site

Upper Longstone
Field Parcel 4

Operational solar farm at Mylett's Hill
Operational solar farm at West Farm

Lamphey



Site Context Photograph 22: View northwest from PRow 17/8

This panorama is not to scale. For contextual information only

90° Horizontal field of view extract

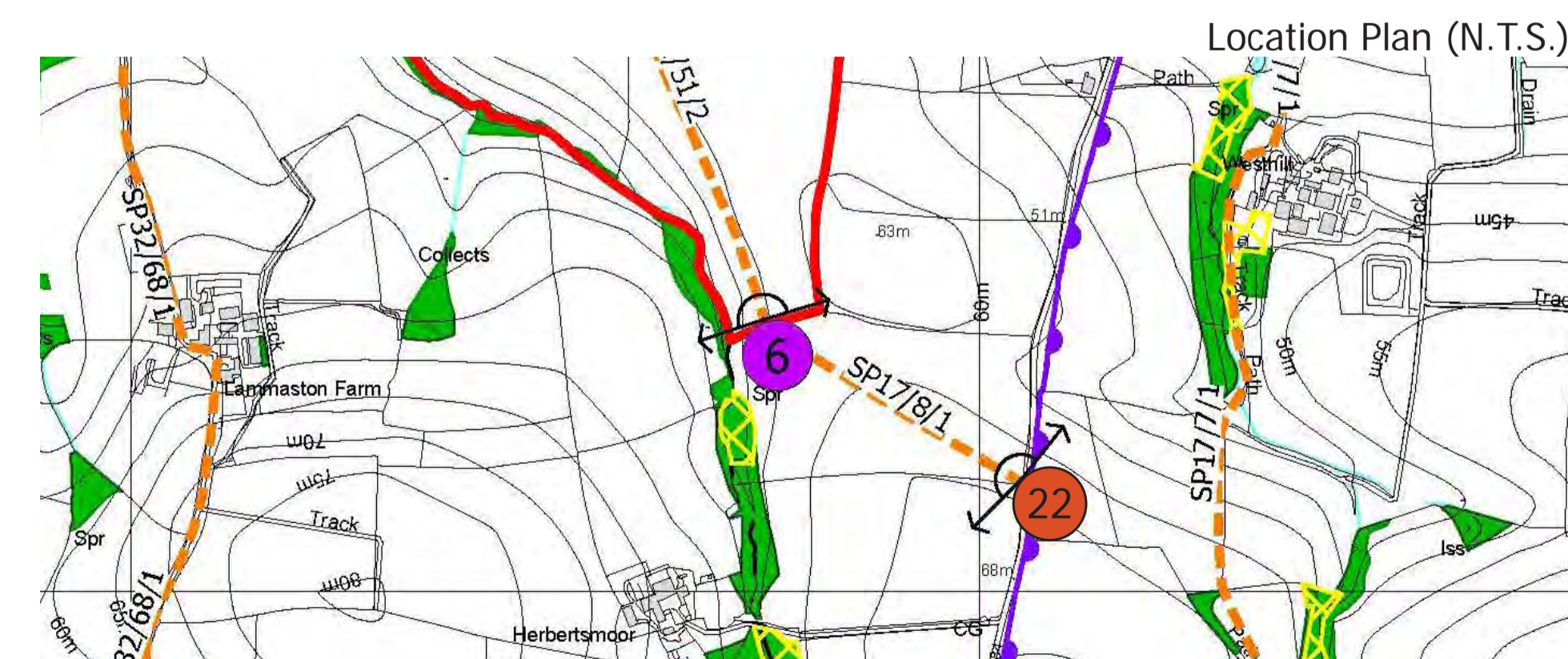


Easting / Longitude: 201047 / -4.877632°
Northing / Latitude: 199132 / 51.655673°
Elevation: 63m (AOD)
Distance to the Site: 310m


Date Taken: 14/12/2023
Camera: Canon EOS 6D
Lens: Canon 16-50mm

Visualisation Type: Type 1 Annotated Viewpoint Photograph
Enlargement Factor: 100%
Projection: Cylindrical

Drawn By: EJ
Checked By: EF
Approved By: CM



Approximate extent of the Site



Site Context Photograph 23: View northwest from B4584

This panorama is not to scale. For contextual information only

90° Horizontal field of view extract

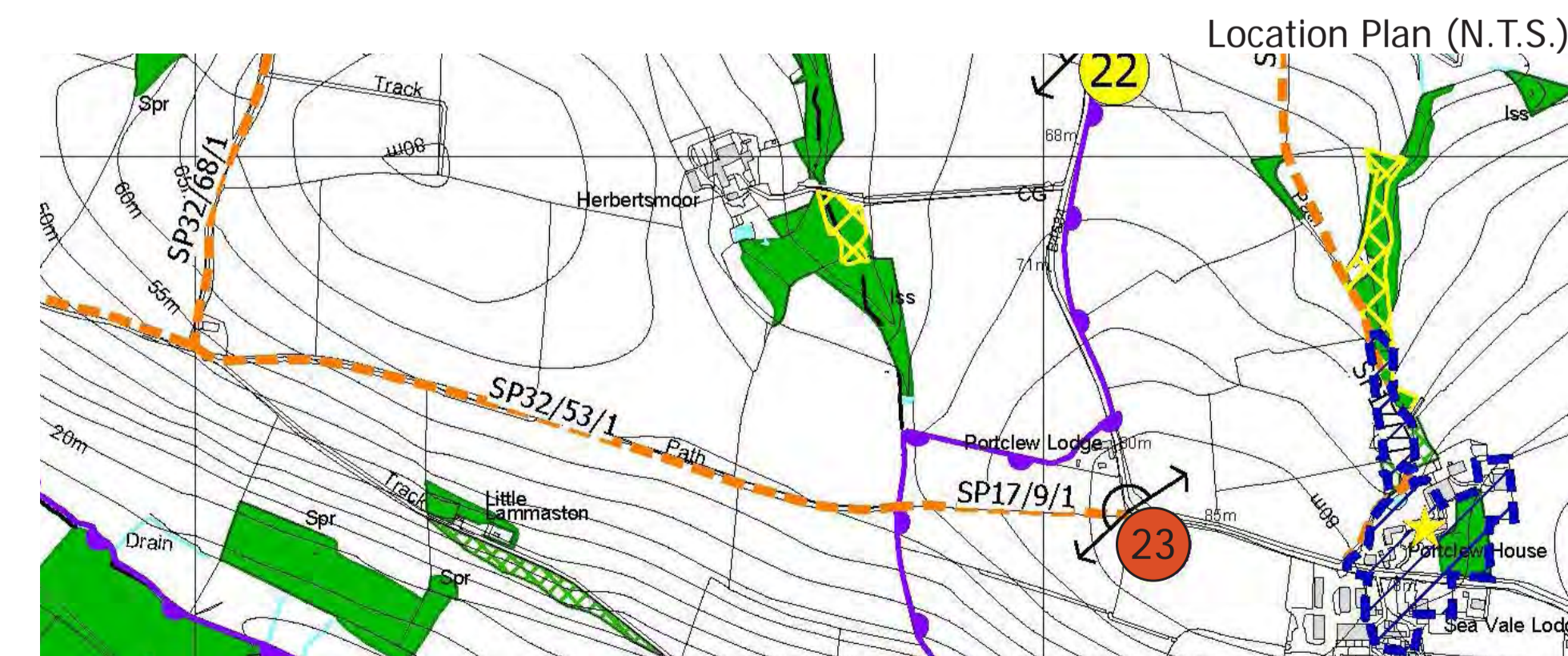


Easting / Longitude: 201101 / -4.876597°
Northing / Latitude: 198583 / 51.650786°
Elevation: 82m (AOD)
Distance to the Site: 0.8km


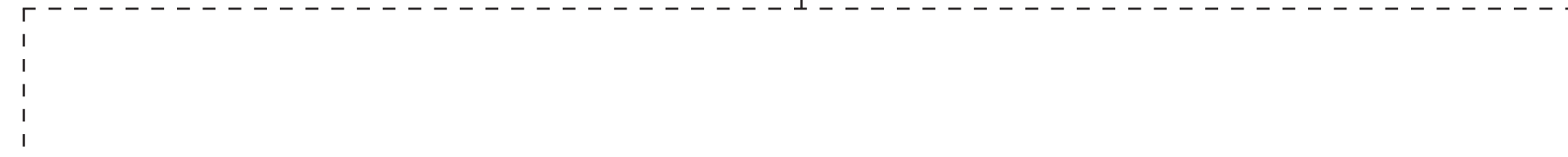
Date Taken: 14/12/2023
Camera: Canon EOS 6D
Lens: Canon 16-50mm

Visualisation Type: Type 1 Annotated Viewpoint Photograph
Enlargement Factor: 100%
Projection: Cylindrical

Drawn By: EJ
Checked By: EF
Approved By: CM



Approximate extent of the Site



Site Context Photograph 24: View northwest from Chapel Lane within Pembrokeshire Coast National Park

This panorama is not to scale. For contextual information only

90° Horizontal field of view extract



Easting / Longitude: 202028 / 51.655723°
Northing / Latitude: 199096 / -4.863499°
Elevation: 64.7 (AOD)
Distance to the Site: 1.24km


Date Taken: 14/12/2023
Camera: Canon ISO 1000D (Full Frame Sensor)
Lens: 35mm fixed lens

Visualisation Type: Type 1 Annotated Viewpoint Photograph
Enlargement Factor: 100%
Projection: Cylindrical

Drawn By: EJ
Checked By: EF
Approved By: CM



Location Plan (N.T.S.)



Site Context Photograph 25: View southeast from Pembroke Castle

This panorama is not to scale. For contextual information only

90° Horizontal field of view extract

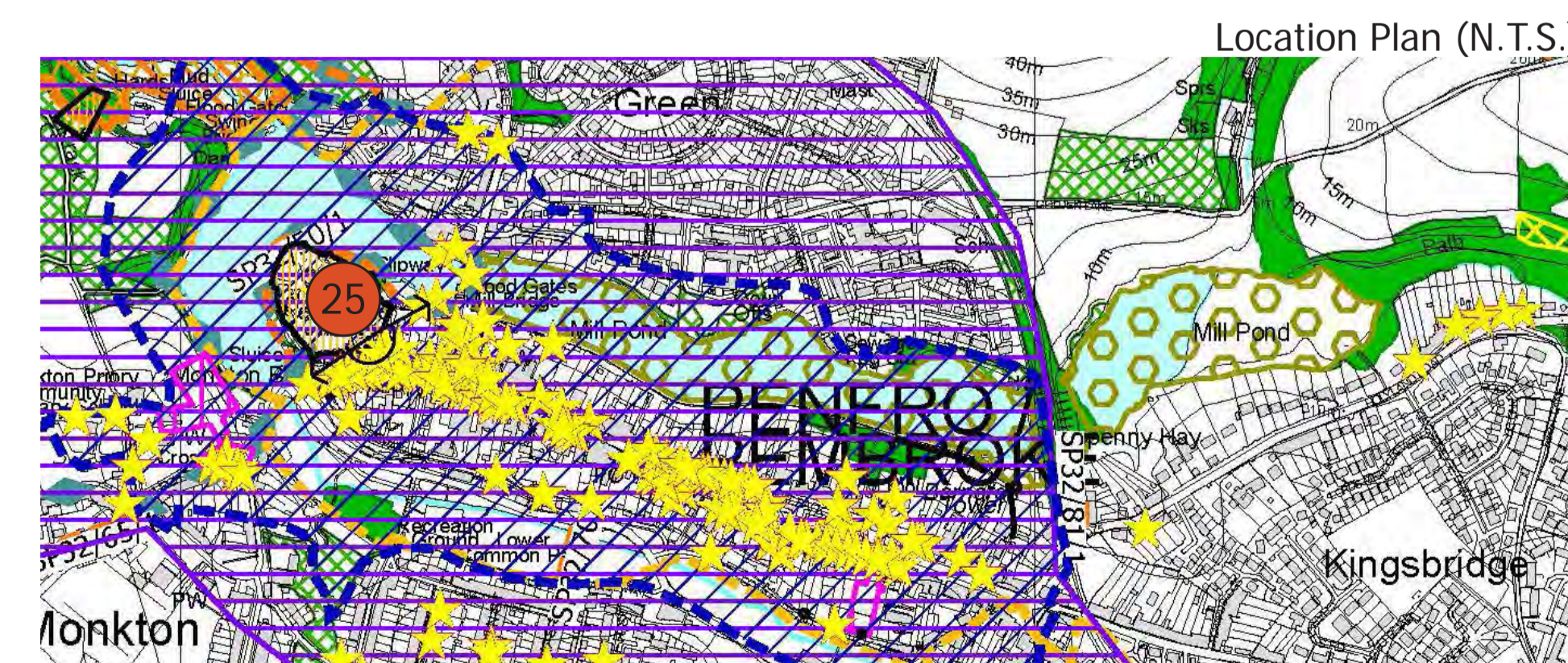


Easting / Longitude: 198220 / 51.676589°
 Northing / Latitude: 201571 / -4.91991°
 Elevation: 19.8 (AOD)
 Distance to the Site: 1.79km

Date Taken: 27/03/2024
 Camera: Canon ISO 1000D (Full Frame Sensor)
 Lens: 35mm fixed lens

Visualisation Type: Type 1 Annotated Viewpoint Photograph
 Enlargement Factor: 100%
 Projection: Cylindrical

Drawn By: EJ
 Checked By: EF
 Approved By: CM





Site Context Photograph 26: View west from The Ridgeway

This panorama is not to scale. For contextual information only
90° Horizontal field of view extract



Easting / Longitude: 203056 / 51.672467°
 Northing / Latitude: 200921 / -4.849695°
 Elevation: 49.7 (AOD)
 Distance to the Site: 2.14km

Date Taken: 27/03/2024
 Camera: Canon ISO 1000D (Full Frame Sensor)
 Lens: 35mm fixed lens

Visualisation Type: Type 1 Annotated Viewpoint Photograph
 Enlargement Factor: 100%
 Projection: Cylindrical

Drawn By: EJ
 Checked By: EF
 Approved By: CM

