

Approximate extent of the Site



Field Parcel 1 boundary hedgerow

Watery Lane



Site Context Photograph 12: View east from Watery Lane

This panorama is not to scale. For contextual information only

90° Horizontal field of view extract

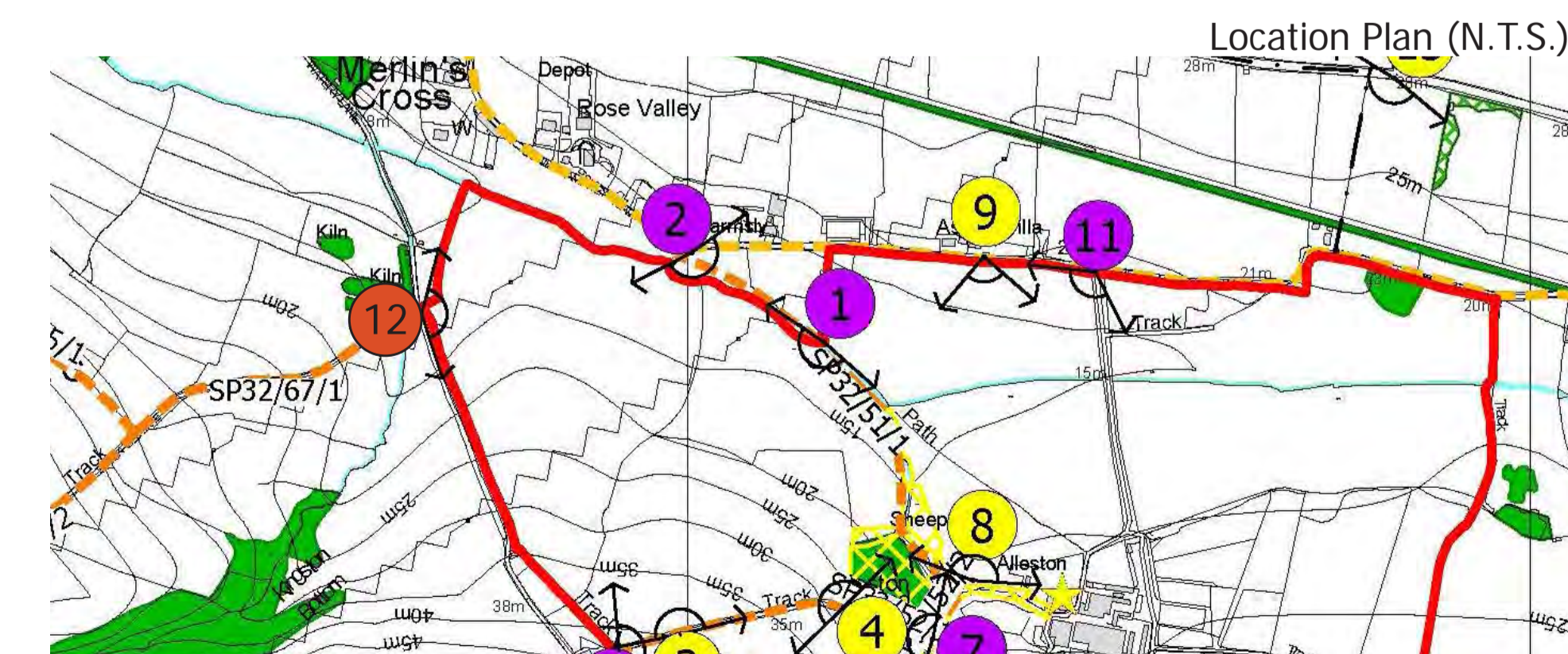


Easting / Longitude: 199697/ -4.897886°
Northing / Latitude: 200465/ 51.667164°
Elevation: 12m (AOD)
Distance to the Site: --

Date Taken: 14/12/2023
Camera: Canon EOS 6D
Lens: Canon 16-50mm

Visualisation Type: Type 1 Annotated Viewpoint Photograph
Enlargement Factor: 100%
Projection: Cylindrical

Drawn By: EJ
Checked By: EF
Approved By: CM



Approximate extent of the Site

Field Parcel 10

Residential property along Lower Lamphey Road



Site Context Photograph 13: View southwest from Upper Lamphey Road

This panorama is not to scale. For contextual information only

90° Horizontal field of view extract

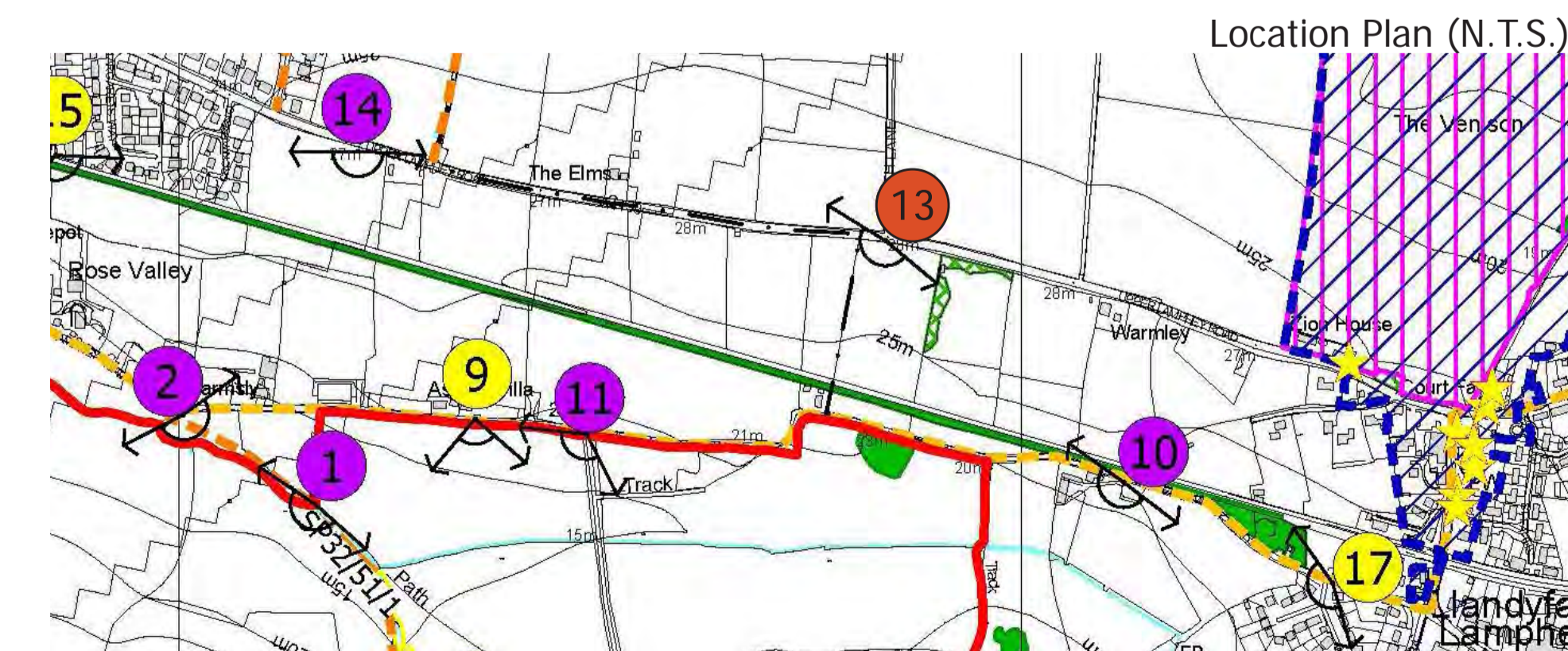


Easting / Longitude: 200839 / 51.670107°
 Northing / Latitude: 200745 / -4.881616°
 Elevation: 29m (AOD)
 Distance to the Site: 222m

Date Taken: 14/12/2023
 Camera: Canon EOS 6D
 Lens: Canon 16-50mm

Visualisation Type: Type 1 Annotated Viewpoint Photograph
 Enlargement Factor: 100%
 Projection: Cylindrical

Drawn By: EJ
 Checked By: EF
 Approved By: CM



Approximate extent of the Site

Field Parcel 10

Residential property along Lower Lamphey Road



Site Context Photograph 13: View southwest from Upper Lamphey Road

This panorama is not to scale. For contextual information only

90° Horizontal field of view extract

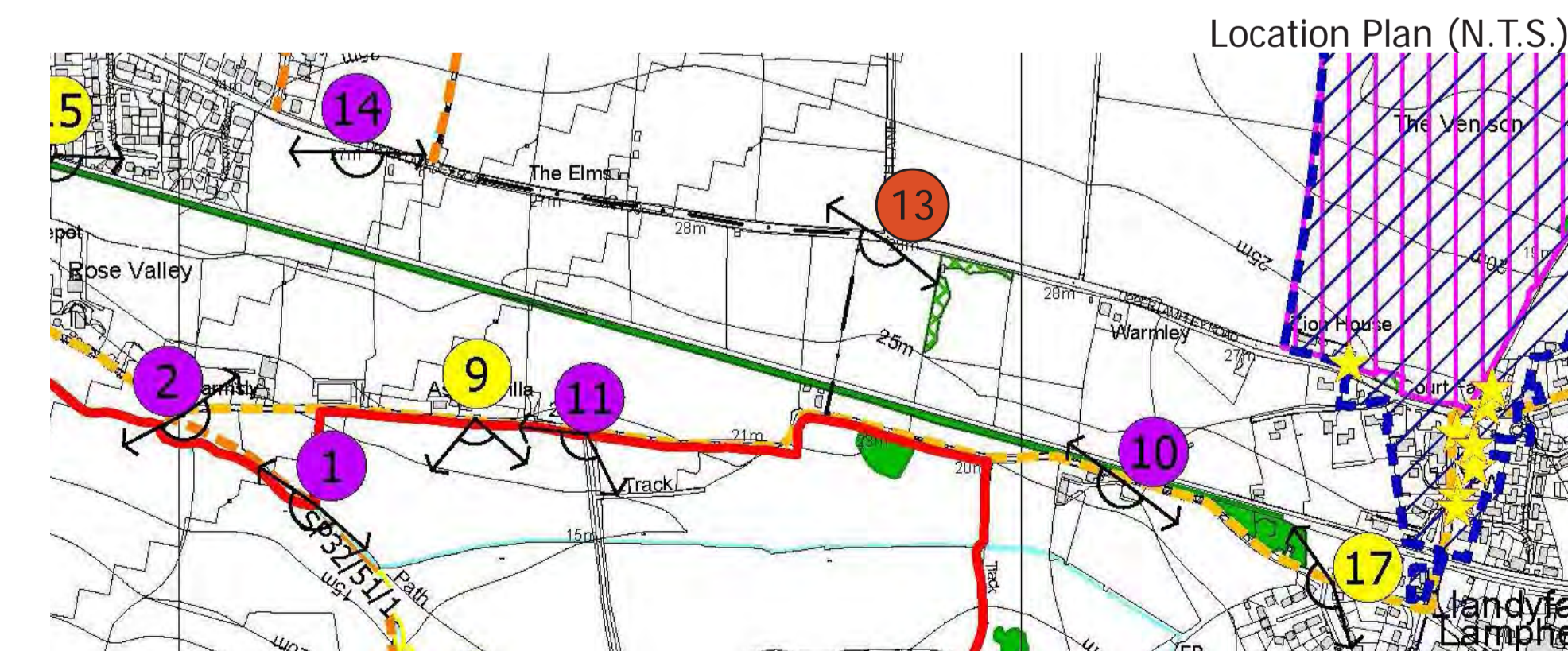


Easting / Longitude: 200839 / 51.670107°
Northing / Latitude: 200745 / -4.881616°
Elevation: 29m (AOD)
Distance to the Site: 222m

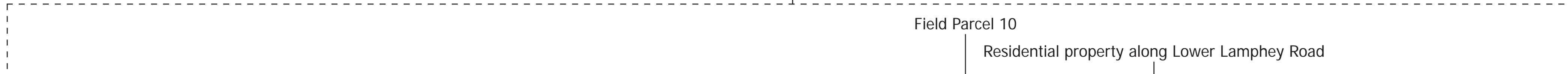
Date Taken: 14/12/2023
Camera: Canon EOS 6D
Lens: Canon 16-50mm

Visualisation Type: Type 1 Annotated Viewpoint Photograph
Enlargement Factor: 100%
Projection: Cylindrical

Drawn By: EJ
Checked By: EF
Approved By: CM



Approximate extent of the Site



Site Context Photograph 13: View southwest from Upper Lamphey Road

This panorama is not to scale. For contextual information only

90° Horizontal field of view extract

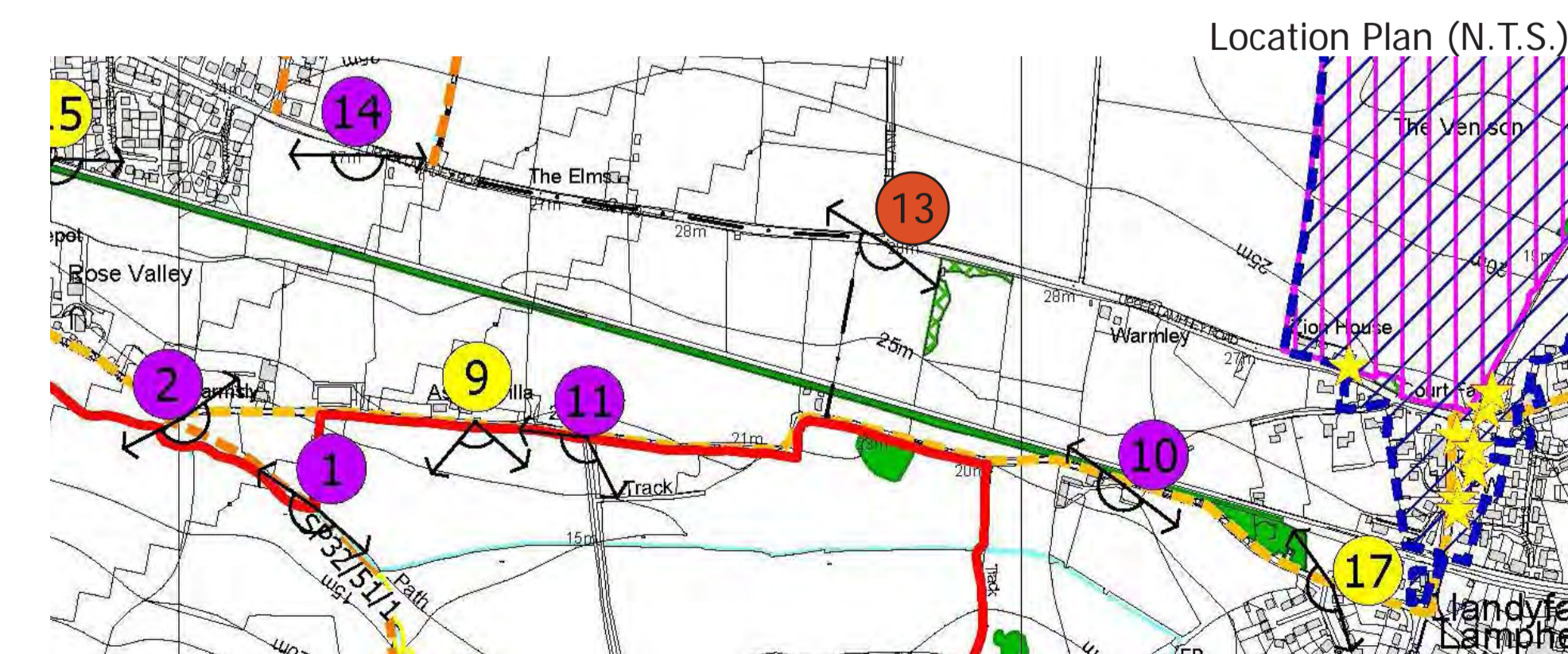


Easting / Longitude: 200839 / 51.670107°
Northing / Latitude: 200745 / -4.881616°
Elevation: 29m (AOD)
Distance to the Site: 222m

Date Taken: 14/12/2023
Camera: Canon EOS 6D
Lens: Canon 16-50mm

Visualisation Type: Type 1 Annotated Viewpoint Photograph
Enlargement Factor: 100%
Projection: Cylindrical

Drawn By: EJ
Checked By: EF
Approved By: CM



Approximate extent of the Site



Site Context Photograph 14: View south from Upper Lamphey Road

This panorama is not to scale. For contextual information only

90° Horizontal field of view extract

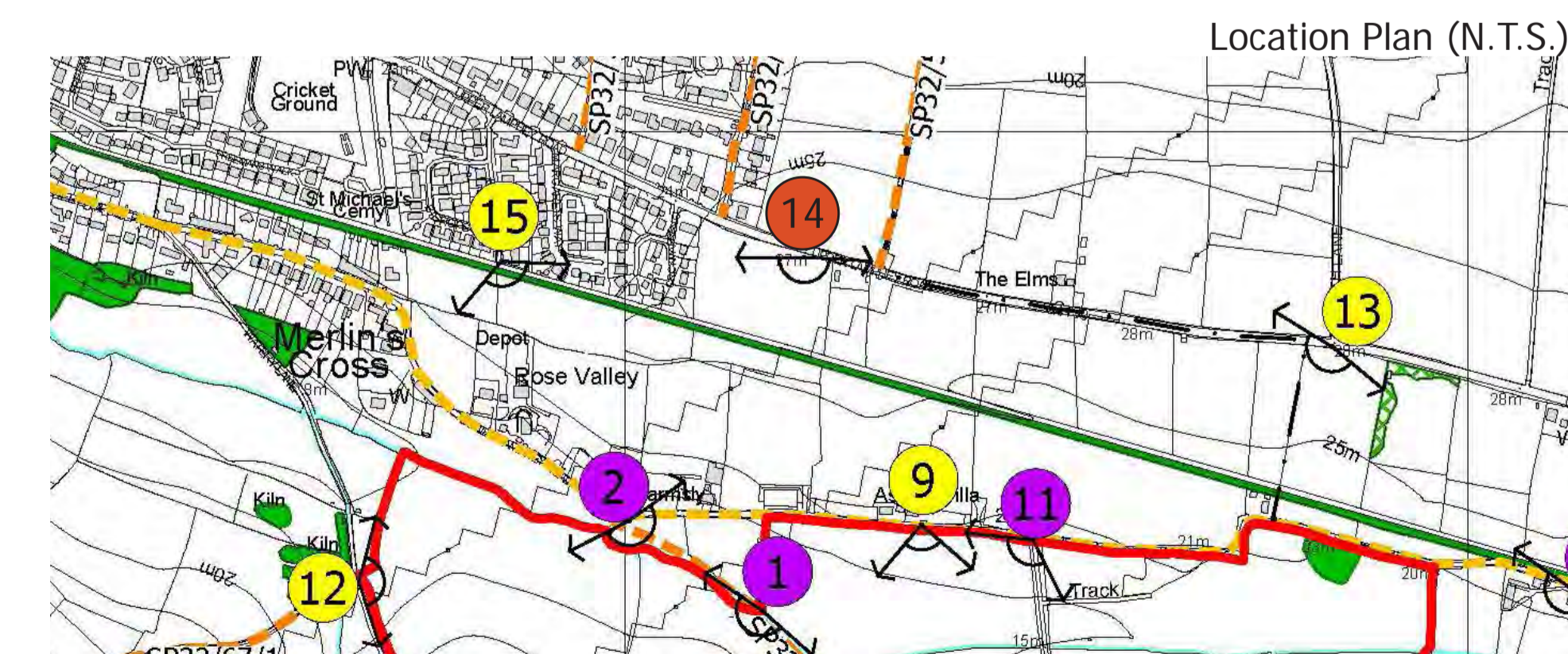


Easting / Longitude: 200213 / -4.890656°
 Northing / Latitude: 200852 / 51.670823°
 Elevation: 27m (AOD)
 Distance to the Site: 310m

Date Taken: 14/12/2023
 Camera: Canon EOS 6D
 Lens: Canon 16-50mm

Visualisation Type: Type 1 Annotated Viewpoint Photograph
 Enlargement Factor: 100%
 Projection: Cylindrical

Drawn By: EJ
 Checked By: EF
 Approved By: CM



Approximate extent of the Site



Site Context Photograph 14: View south from Upper Lamphey Road

This panorama is not to scale. For contextual information only

90° Horizontal field of view extract

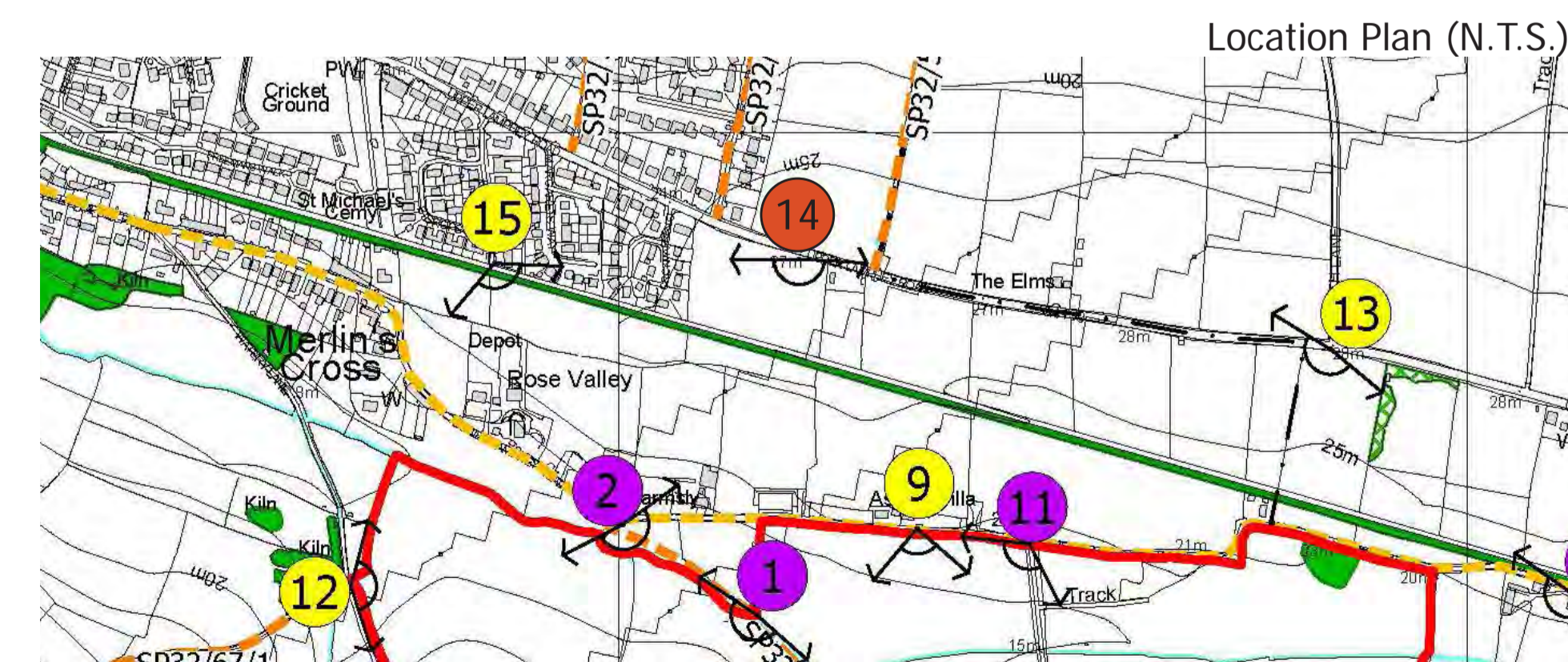


Easting / Longitude: 200213 / -4.890656°
 Northing / Latitude: 200852 / 51.670823°
 Elevation: 27m (AOD)
 Distance to the Site: 310m

Date Taken: 14/12/2023
 Camera: Canon EOS 6D
 Lens: Canon 16-50mm

Visualisation Type: Type 1 Annotated Viewpoint Photograph
 Enlargement Factor: 100%
 Projection: Cylindrical

Drawn By: EJ
 Checked By: EF
 Approved By: CM



Approximate extent of the Site

Bishops Lane

Bishops Park



Site Context Photograph 15: View south from Bishops Lane

This panorama is not to scale. For contextual information only

90° Horizontal field of view extract

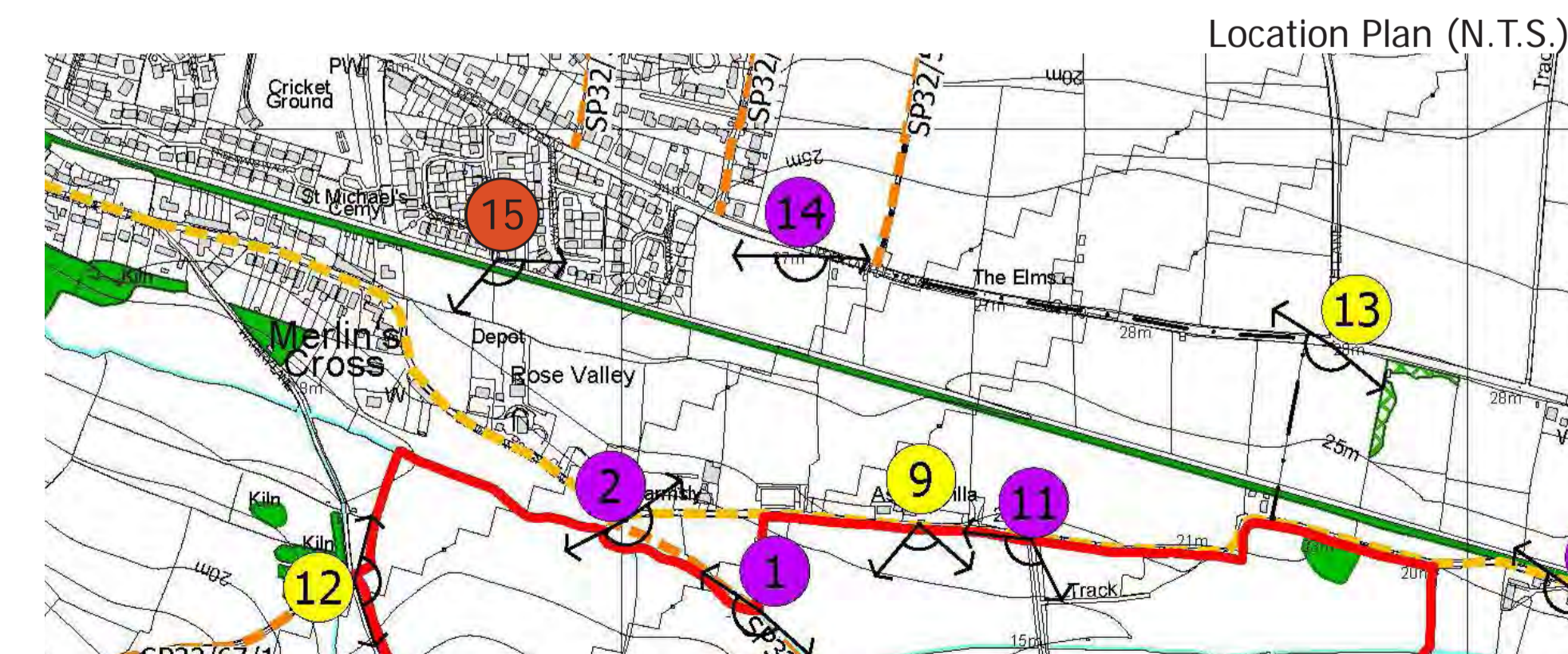


Easting / Longitude: 199853 / 51.670667°
Northing / Latitude: 200846 / -4.895909°
Elevation: 23.3 (AOD)
Distance to the Site: 254m

Date Taken: 27/03/2024
Camera: Canon EOS 6D
Lens: Canon 16-50mm

Visualisation Type: Type 1 Annotated Viewpoint Photograph
Enlargement Factor: 100%
Projection: Cylindrical

Drawn By: EJ
Checked By: EF
Approved By: CM



Approximate extent of the Site

Grove Way



Site Context Photograph 16: View east from Grove Way

This panorama is not to scale. For contextual information only

90° Horizontal field of view extract

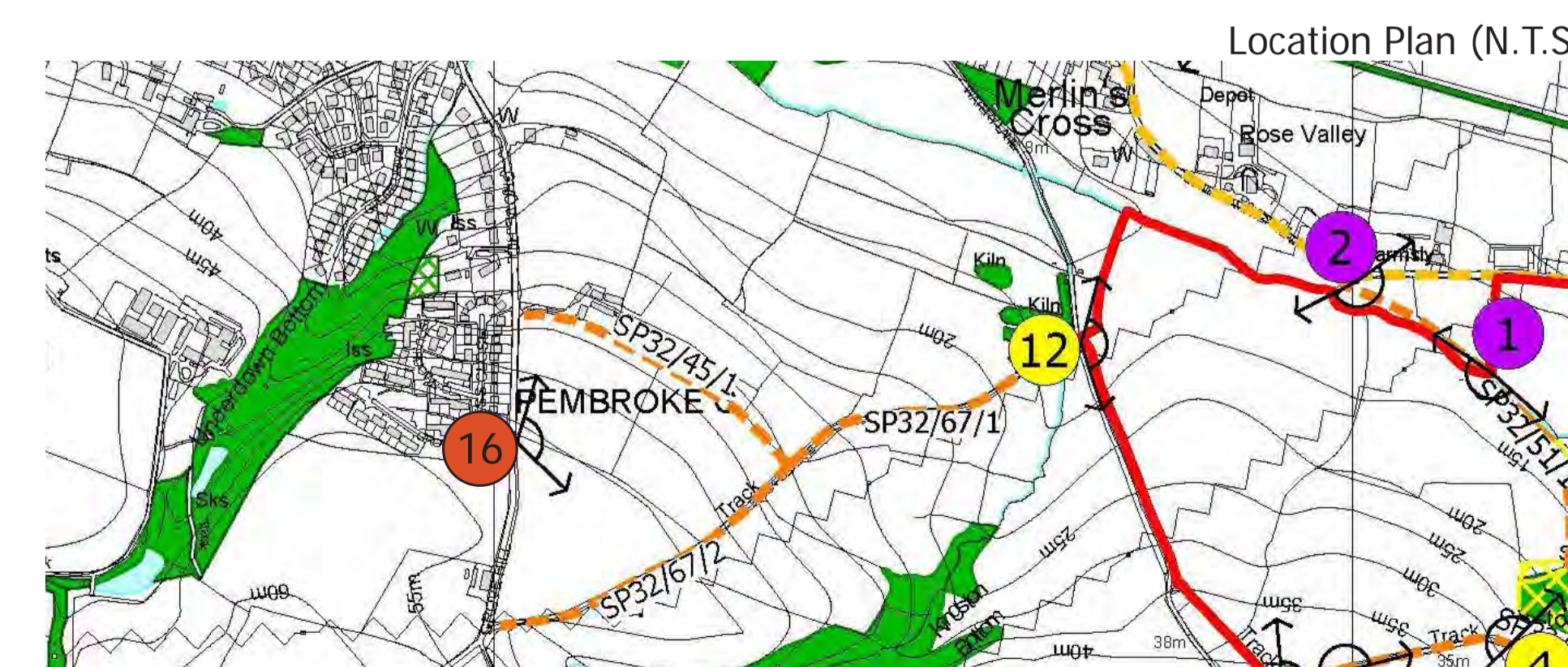


Easting / Longitude: 199027 / 51.665923°
Northing / Latitude: 200351 / -4.907558°
Elevation: 51 (AOD)
Distance to the Site: 0.67km

Date Taken: 27/03/2024
Camera: Canon EOS 6D
Lens: Canon 16-50mm

Visualisation Type: Type 1 Annotated Viewpoint Photograph
Enlargement Factor: 100%
Projection: Cylindrical

Drawn By: EJ
Checked By: EF
Approved By: CM



Approximate extent of the Site

Lower Lamphey Road



Site Context Photograph 17: View west from Lower Lamphey Road at junction with West Hill

This panorama is not to scale. For contextual information only

90° Horizontal field of view extract



Easting / Longitude: 201370 / 51.666645°
 Northing / Latitude: 200338 / -4.873712°
 Elevation: 21.7 (AOD)
 Distance to the Site: 416m

Date Taken: 14/12/2023
 Camera: Canon EOS 6D
 Lens: Canon 16-50mm

Visualisation Type: Type 1 Annotated Viewpoint Photograph
 Enlargement Factor: 100%
 Projection: Cylindrical

Drawn By: EJ
 Checked By: EF
 Approved By: CM

