

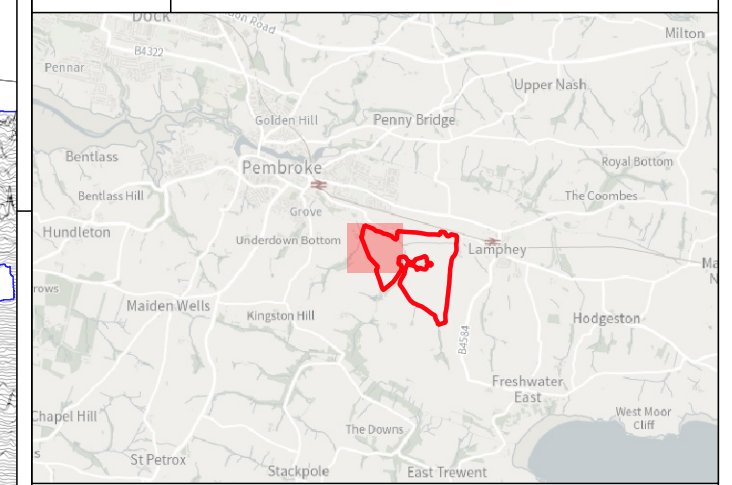
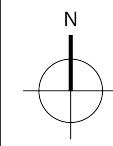
200500

200250

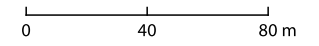
200000

199750

200000

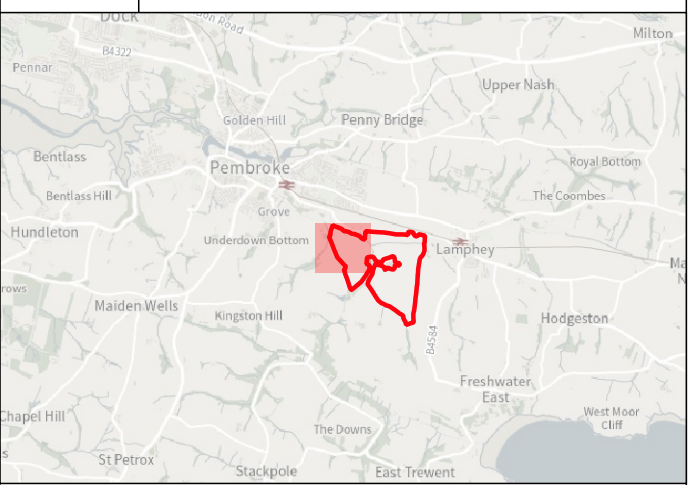
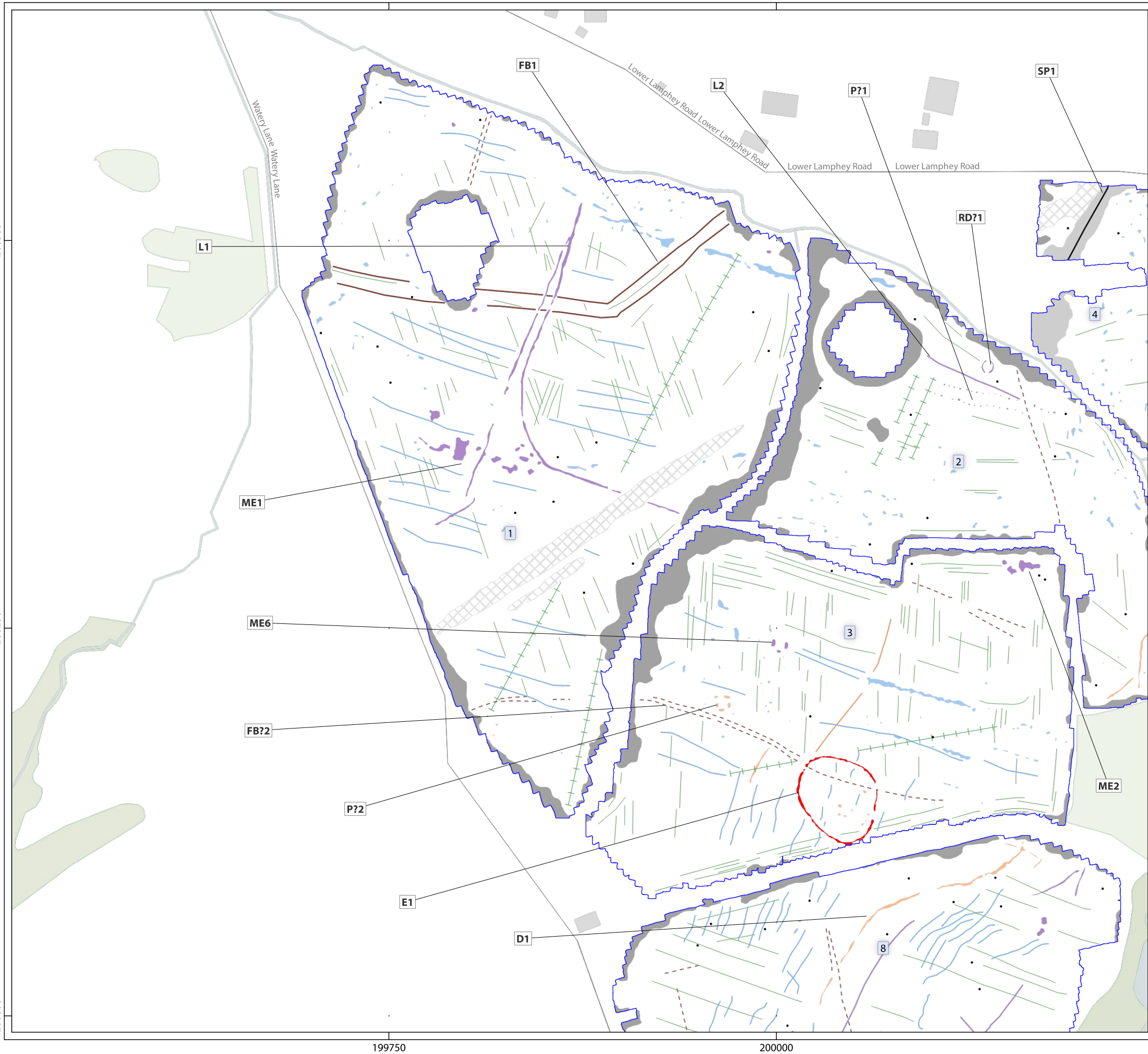


Key
 Survey Extent
 XY Trace (25nT/cm)



Contains Ordnance Survey data © Crown Copyright and database right 2024.
 This material is for client report only © Headland Archaeology. No unauthorised reproduction.

| | |
|-------------|--------------|
| Site: | ALSF23 |
| Created by: | CM |
| Checked by: | CA |
| Version: | v1.0 |
| Date: | 12/02/2024 |
| Scale: | 1:2,500 @ A3 |



Key

- Survey Extent
- Ferrous Objects
- Possible Archaeology
- Agriculture
- Field Boundary
- Possible Field Boundary
- Field Drain
- Natural
- Service
- Uncertain
- Archaeology
- Magnetic Disturbance (Above Ground)
- Magnetic Disturbance (Below Ground)
- Natural
- Overhead Cable
- Possible Archaeology
- Uncertain

| Abbreviation | |
|--------------|----------------------|
| D | Ditch |
| E | Enclosure |
| FB | Former Boundary |
| FB? | Former Boundary? |
| L | Linear |
| ME | Magnetic Enhancement |
| P? | Pit? |
| RD? | Ring Ditch? |
| SP | Service Pipe |

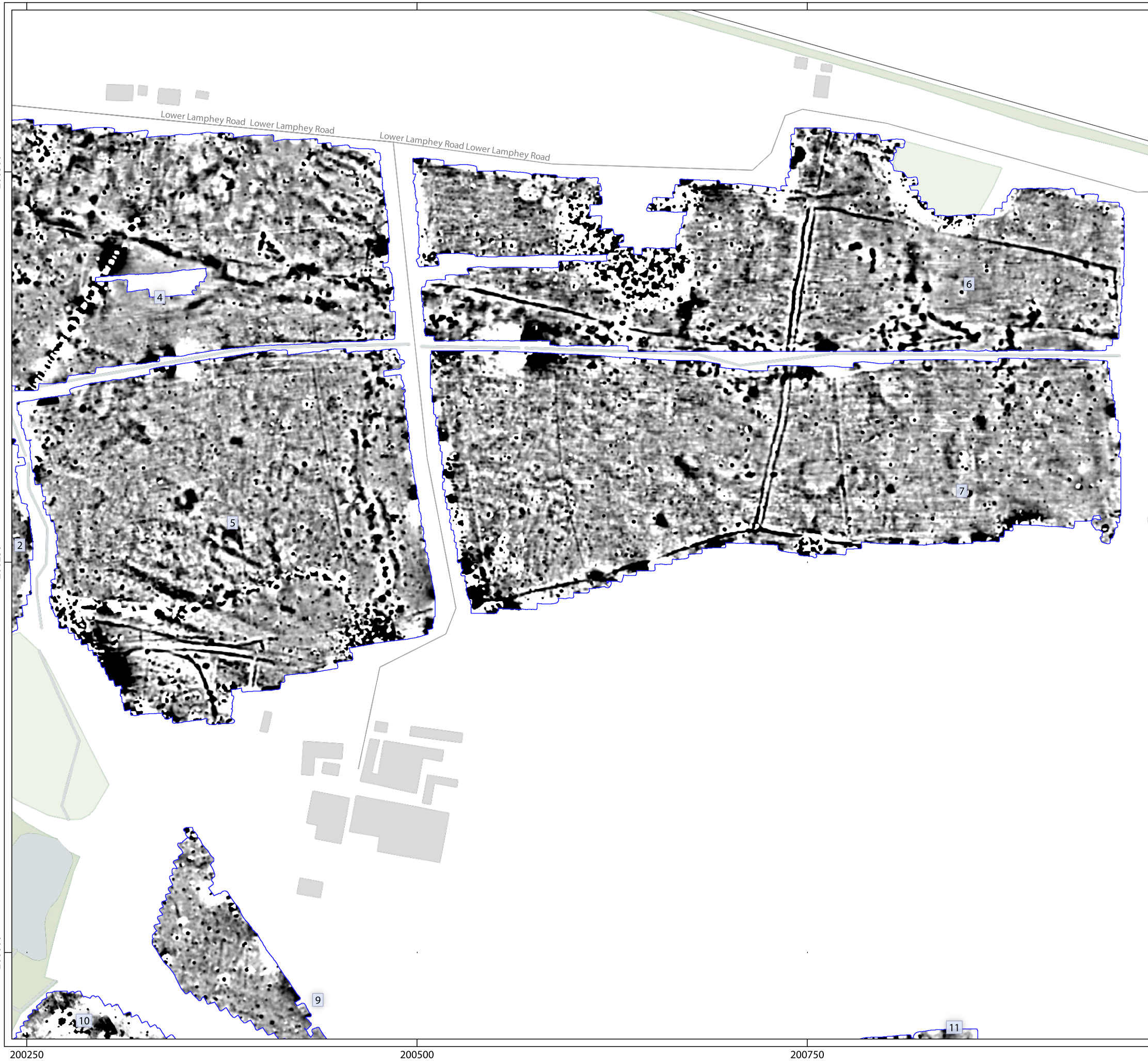
0 40 80 m

Contains Ordnance Survey data © Crown Copyright and database right 2024.
 This material is for client report only © Headland Archaeology. No unauthorised reproduction.

| | |
|-------------|--------------|
| Site: | ALSF23 |
| Created by: | CM |
| Checked by: | CA |
| Version: | v1.0 |
| Date: | 12/02/2024 |
| Scale: | 1:2,500 @ A3 |

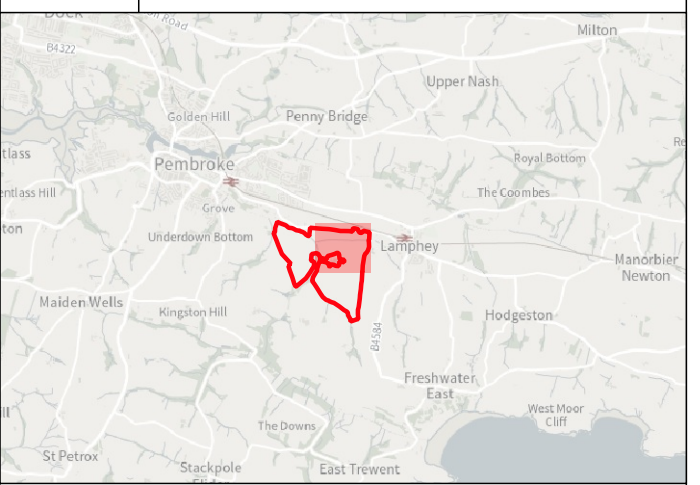
200500
200250
200000

199750 200000



HEADLAND
ARCHAEOLOGY

part of the **RSK** Group



Key

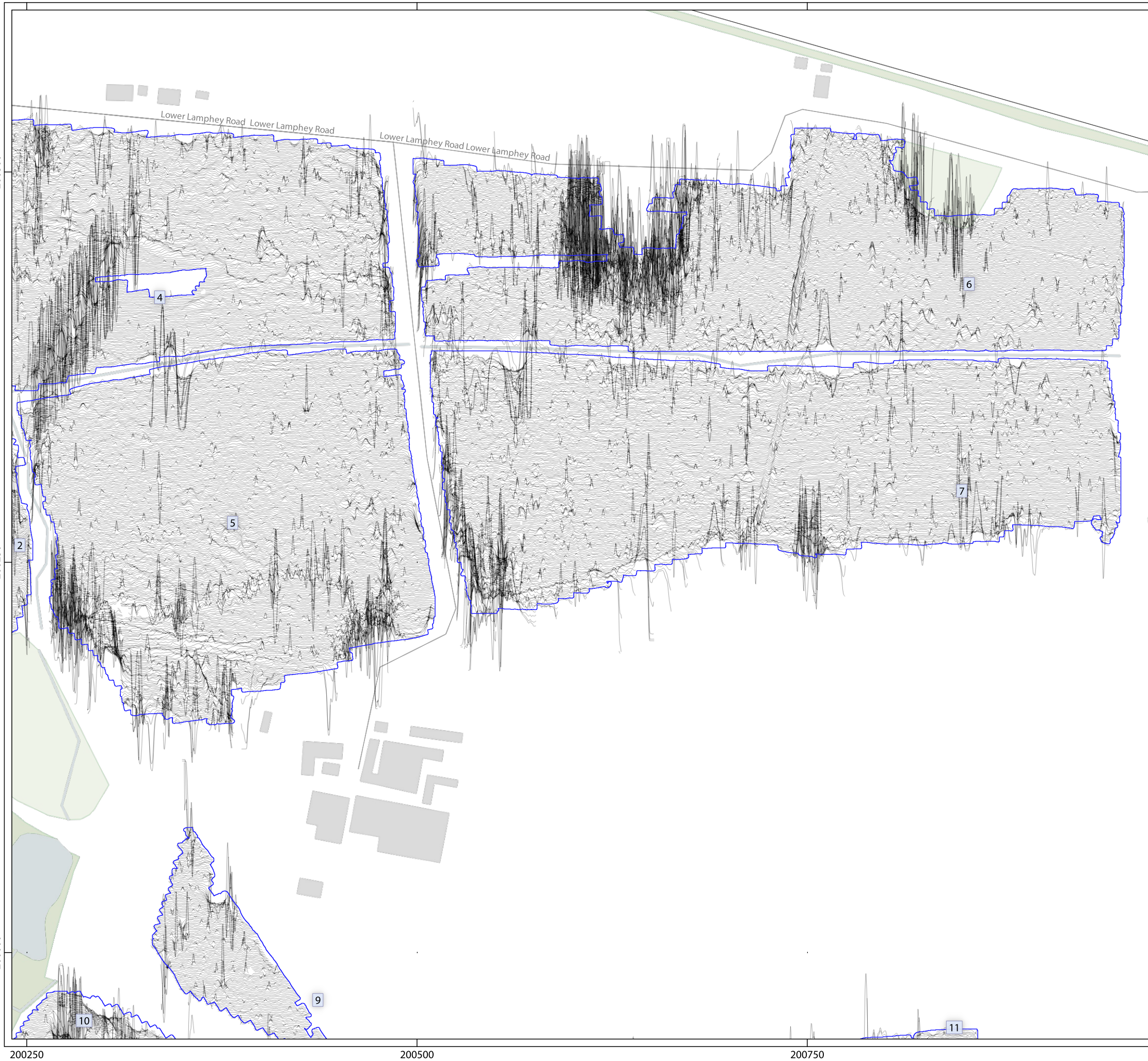
Survey Extent

+2nT
-1nT

0 40 80 m

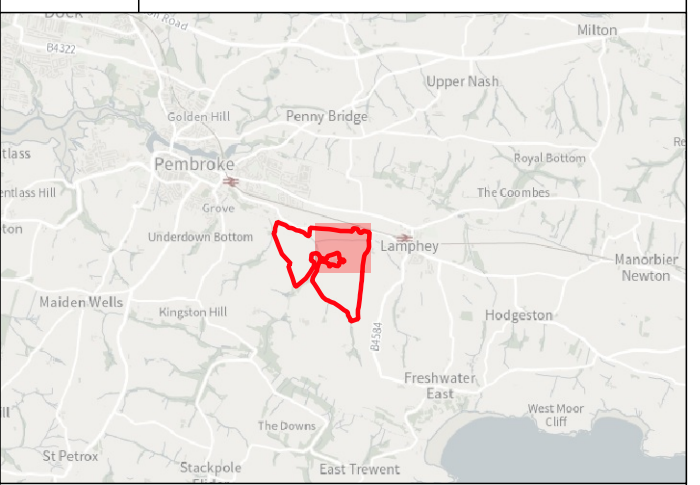
Contains Ordnance Survey data © Crown Copyright and database right 2024.
 This material is for client report only © Headland Archaeology. No unauthorised reproduction.

| | |
|-------------|--------------|
| Site: | ALSF23 |
| Created by: | CM |
| Checked by: | CA |
| Version: | v1.0 |
| Date: | 12/02/2024 |
| Scale: | 1:2,500 @ A3 |

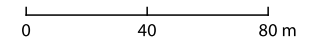


N


HEADLAND
ARCHAEOLOGY
 part of the **RSK** Group



Key
 Survey Extent
 XY Trace (25nT/cm)



Contains Ordnance Survey data © Crown Copyright and database right 2024.
 This material is for client report only © Headland Archaeology. No unauthorised reproduction.

| | |
|-------------|--------------|
| Site: | ALSF23 |
| Created by: | CM |
| Checked by: | CA |
| Version: | v1.0 |
| Date: | 12/02/2024 |
| Scale: | 1:2,500 @ A3 |

Illus - 13 XY trace plot of minimally processed magnetometer data; Sector 2