

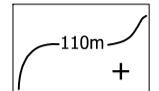








FIGURE 7.5
LANDMAP PLAN - GEOLOGICAL LANDSCAPE

LEGEND

-  Site Boundary
-  Existing Water Courses and Features ^
-  Contours/Spot Heights (Metres AOD) ^
- LANDMAP Geological Landscape #**
-  PMBRKGL219: St. Florence, Pembrokeshire
-  PMBRKGL220: The Ridgeway, Pembrokeshire
-  PMBRKGL224: Jameston, Pembrokeshire **
-  PMBRKGL225: Pembroke, Pembrokeshire **
-  PMBRKGL228: Pembroke River, Pembrokeshire **
-  PMBRKGL234: Hundleton, Pembrokeshire **

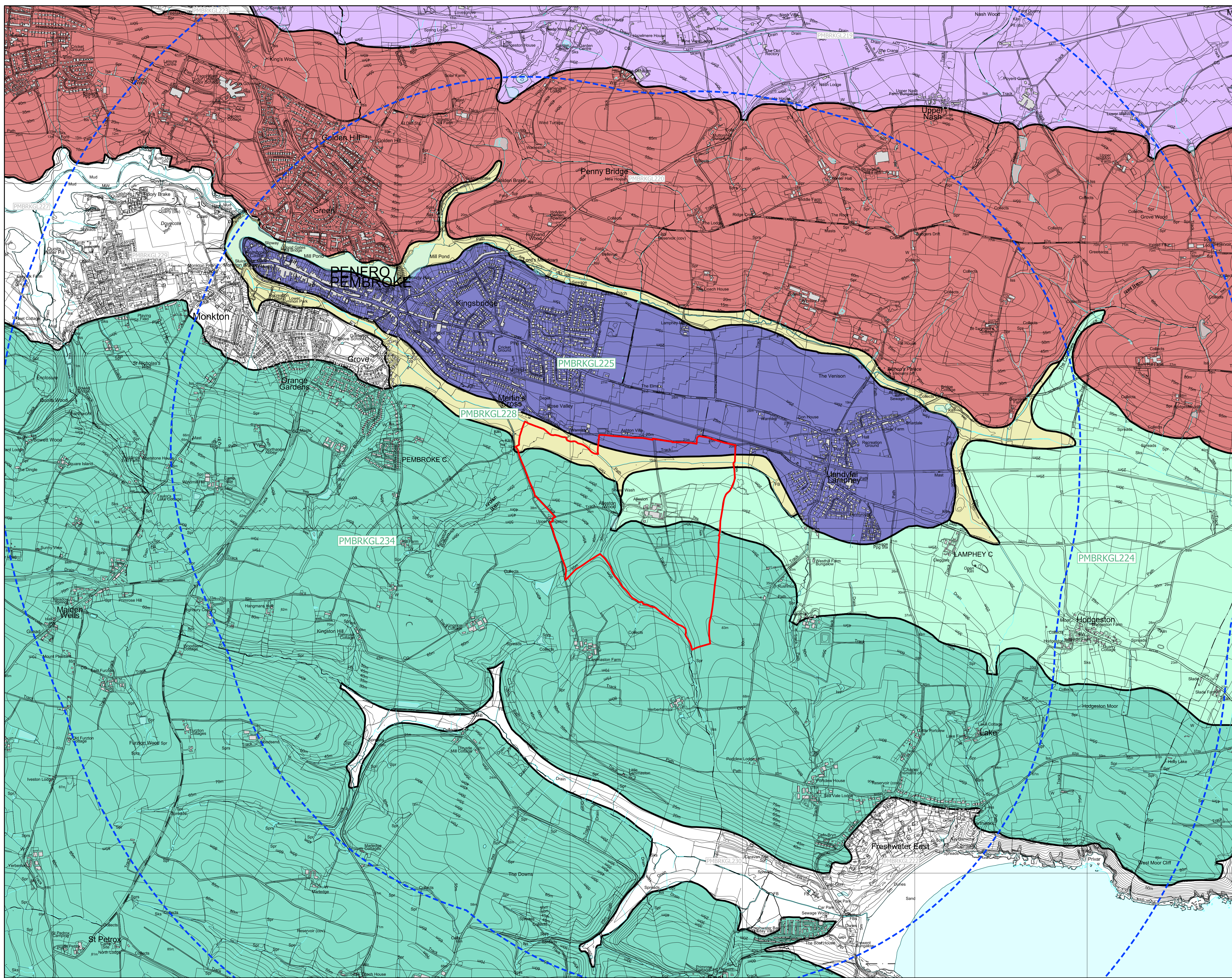
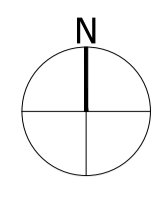


FIGURE 7.5

Project: Allestion Clean Energy

Drawing Title: LANDMAP: Geographical Landscape Aspect			
Date: 16.04.2024	Scale: 1:10,000 @A1 1:20,000 @A3	Drawn by: GS/ML	Check by: CM
Project No: 333100437	Drawing No: LN-LP-06	Revision: D	



Stantec UK Limited
 7 Soho Square
 London W1D 3QB
 T: 020 7446 6888



stantec.com/uk