



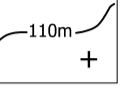
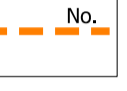















FIGURE 7.2
SITE CONTEXT PLAN

LEGEND

-  Site Boundary
-  Existing Woodlands, Copses and Tree Belts ^
-  Existing Scrub ^
-  Existing Water Courses and Features ^
-  Contours/Spot Heights (Metres AOD) ^
-  Public Rights of Way *
-  Long Distance Walks ^
-  Sustrans Cycle Route +
-  Listed Buildings ~
-  Conservation Area ~
-  Registered Parks and Gardens ~
-  Registered Historic Landscapes ~
-  Scheduled Monument ~
-  National Parks #
-  Sites of Special Scientific Interest #
-  Special Area of Conservation #
-  Ancient Woodland #
-  Local Nature Reserve #
-  Solar Energy Applications/Sites

Sources:
 # OS Mapping
 ^ Natural Resource Walks GIS Data Set
 + Cadw GIS Database
 - Pembrokeshire County Council GIS Data
 + Sustrans National Cycle Network GIS Data

Data collected for constraints and analysis mapping is based on publicly available sources at the time of preparation (retrieved using the British National Grid) and may itself not be accurate. Stantec shall not be liable for the accuracy of data derived from external sources.

FIGURE 7.2

Project:
Allestion Clean Energy

Drawing Title:
Site Context Plan

Date	Scale	Drawn by	Check by
16.04.2024	1:10,000 @A1 1:20,000 @A3	GS	FS
Project No	Drawing No	Revision	
33100437	LN-LP-01	C	



Stantec UK Limited
 7 Soho Square
 London
 W1D 3QJ
 T: 020 7446 6888

stantec.com/uk

