

PROJECT
RED JOHN PUMPED STORAGE HYDRO

CLIENT
ILI (Highlands PSH) Ltd.

- KEY**
- Above ground infrastructure - 250m buffer
 - Above ground infrastructure - Line
 - Above ground infrastructure - Area
 - High groundwater dependency
 - High (part) groundwater dependency
 - High (small part) groundwater dependency
 - Moderate groundwater dependency
 - Moderate (part) groundwater dependency
 - Moderate (small part) groundwater dependency
 - Peat bog

This drawing has been produced for the use of AECOM's client. It may not be used, modified or relied upon by third parties, except as agreed by AECOM or as required by law. AECOM accepts no responsibility, and denies any liability whatsoever, to any party that uses or relies upon this drawing without AECOM's express written consent. All dimensions are indicative and in metres unless otherwise noted. Do not scale this document.

TITLE
FIGURE 6.10
GWDTE AND PEAT BOG

REFERENCE
RJ_181031_EIA_6.10_v1

SHEET NUMBER 1 of 5 **DATE** 31/10/18

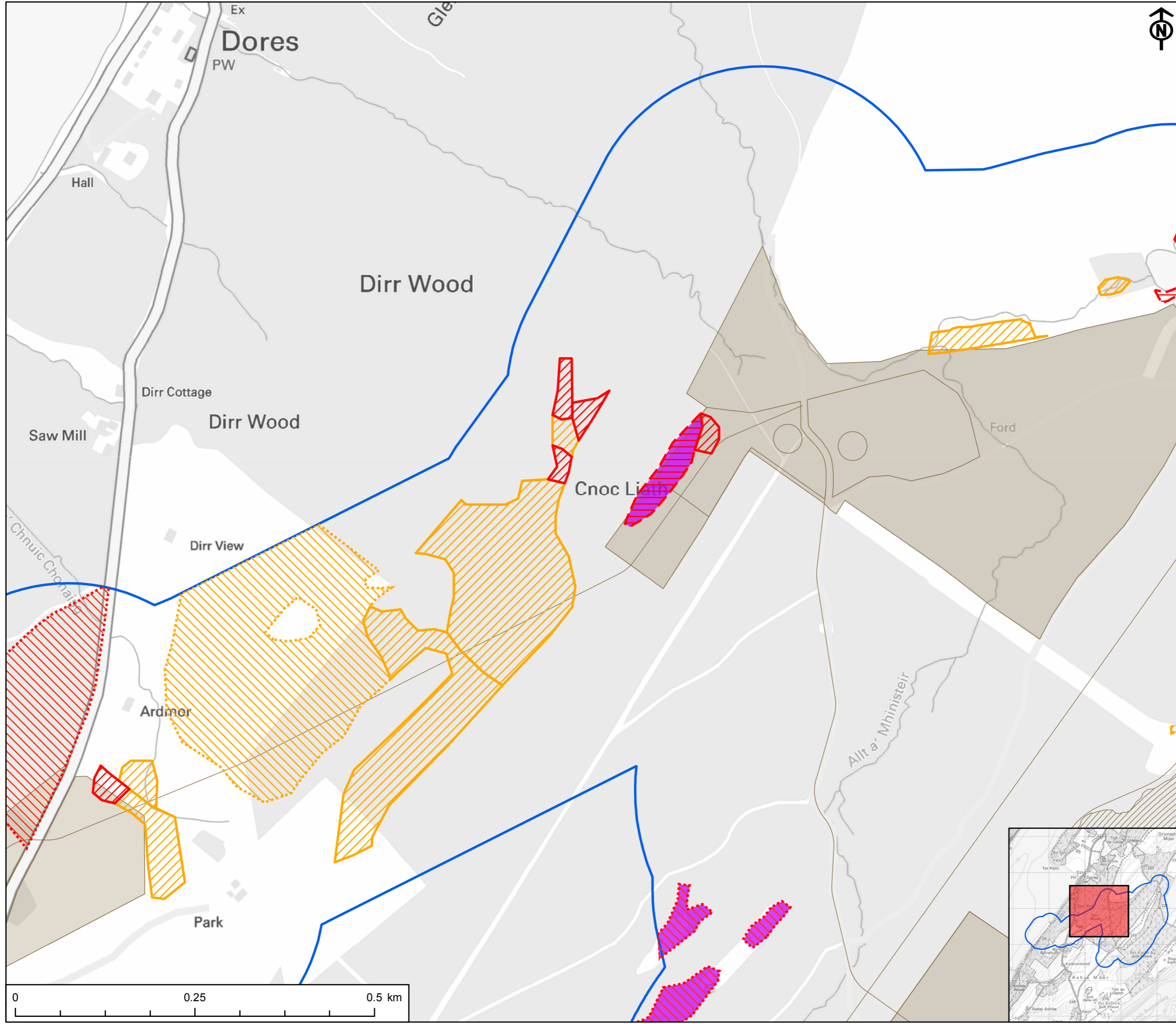


PROJECT
RED JOHN PUMPED STORAGE HYDRO

CLIENT
ILI (Highlands PSH) Ltd.

- KEY
- Above ground infrastructure - 250m buffer
 - Above ground infrastructure - Line
 - Above ground infrastructure - Area
 - High groundwater dependency
 - High (part) groundwater dependency
 - High (small part) groundwater dependency
 - Moderate groundwater dependency
 - Moderate (part) groundwater dependency
 - Moderate (small part) groundwater dependency
 - Peat bog

Project Management Initials: CA Designer: LC Checked: SY Approved: CS



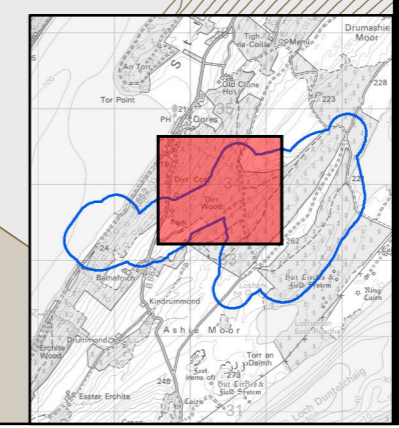
This drawing has been produced for the use of AECOM's client. It may not be used, modified or relied upon by third parties, except as agreed by AECOM or as required by law. AECOM accepts no responsibility, and denies any liability whatsoever, to any party that uses or relies upon this drawing without AECOM's express written consent. All dimensions are indicative and in metres unless otherwise noted. Do not scale this document.

TITLE
FIGURE 6.10
GWDTE AND PEAT BOG

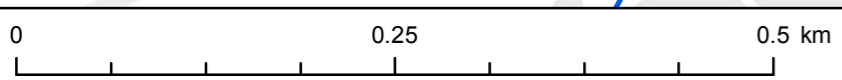
REFERENCE
RJ_181031_EIA_6.10_v1

SHEET NUMBER
2 of 5

DATE
31/10/18



Scale @ A3 1:5,000



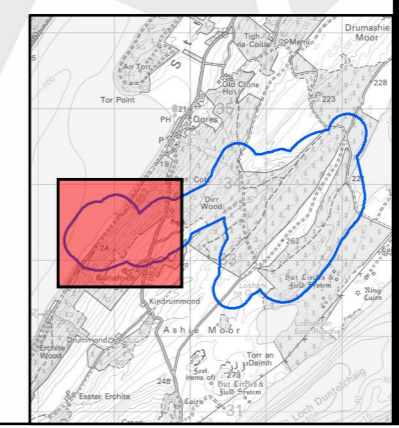
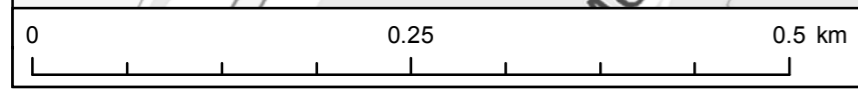
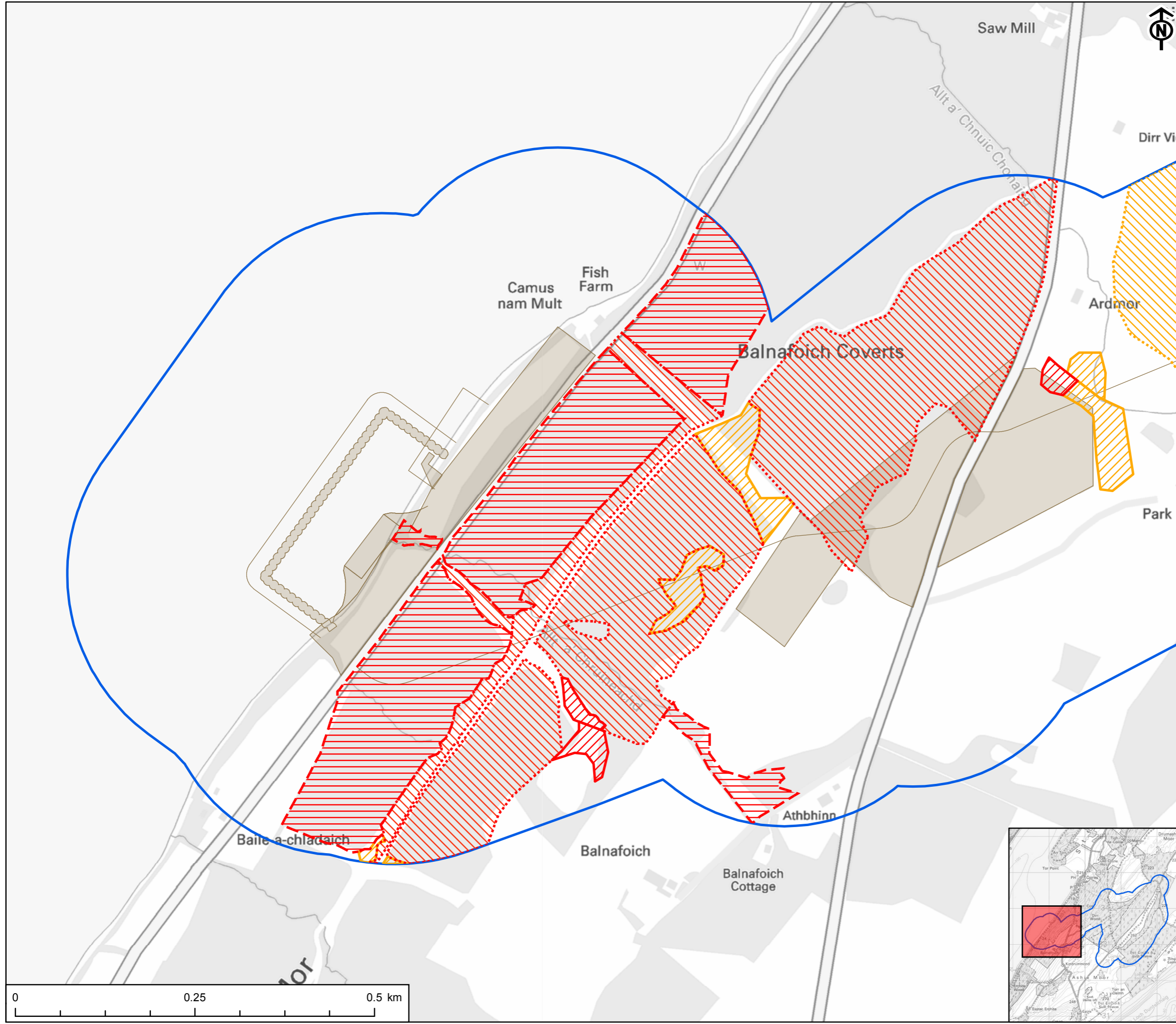
PROJECT
RED JOHN PUMPED STORAGE HYDRO

CLIENT
ILI (Highlands PSH) Ltd.

- KEY
- Above ground infrastructure - 250m buffer
 - Above ground infrastructure - Line
 - Above ground infrastructure - Area
 - High groundwater dependency
 - High (part) groundwater dependency
 - High (small part) groundwater dependency
 - Moderate groundwater dependency
 - Moderate (small part) groundwater dependency

Project Management Initials: CA Designer: LC Checked: SY Approved: CS

Scale @ A3 1:5,000



TITLE
FIGURE 6.10
GWDTE AND PEAT BOG

REFERENCE
RJ_181031_EIA_6.10_v1

SHEET NUMBER 3 of 5 DATE 31/10/18

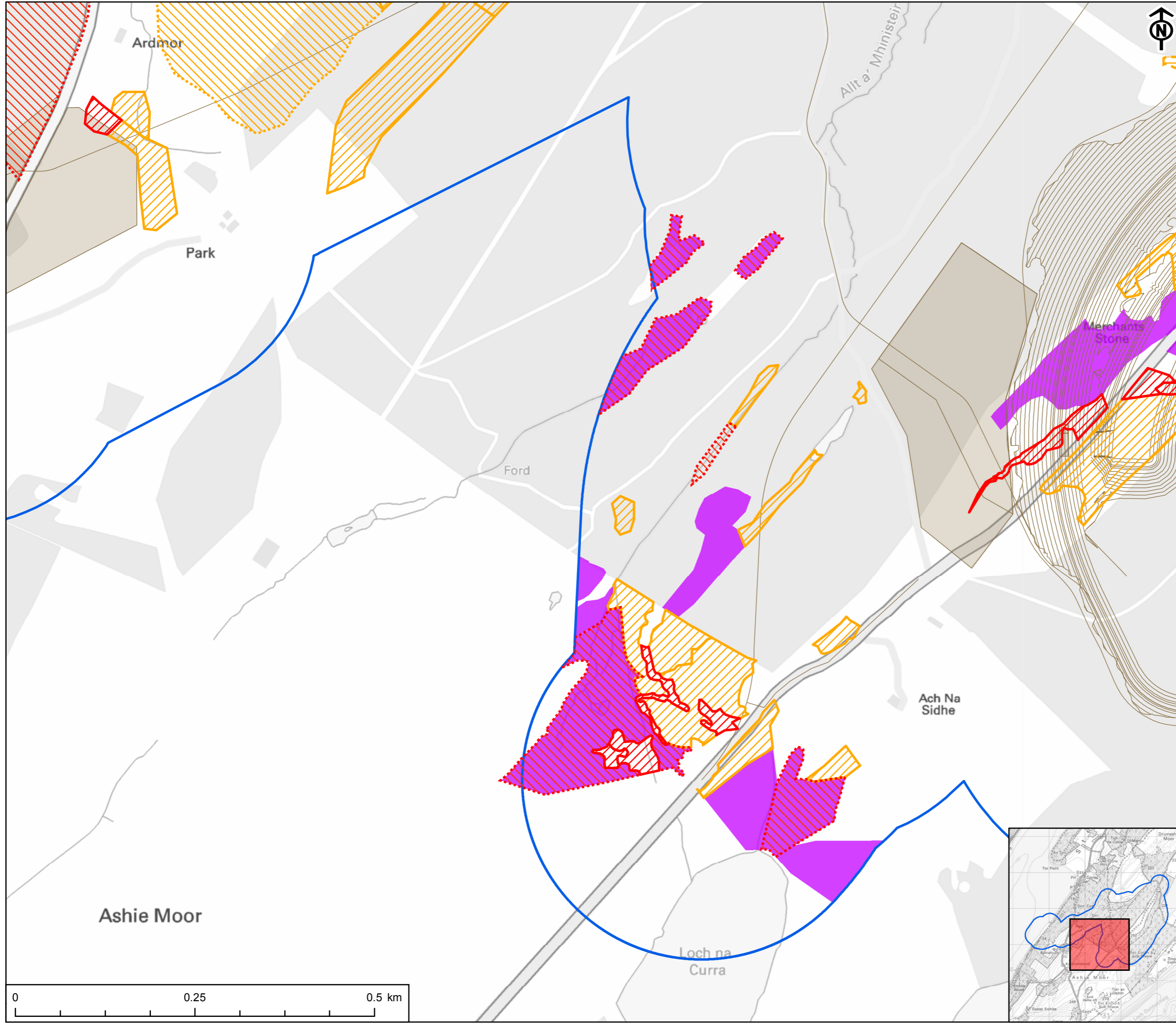
This drawing has been produced for the use of AECOM's client. It may not be used, modified or relied upon by third parties, except as agreed by AECOM or as required by law. AECOM accepts no responsibility, and denies any liability whatsoever, to any party that uses or relies upon this drawing without AECOM's express written consent. All dimensions are indicative and in metres unless otherwise noted. Do not scale this document.

PROJECT
RED JOHN PUMPED STORAGE HYDRO

CLIENT
ILI (Highlands PSH) Ltd.

- KEY
- Above ground infrastructure - 250m buffer
 - Above ground infrastructure - Line
 - Above ground infrastructure - Area
 - High groundwater dependency
 - High (small part) groundwater dependency
 - Moderate groundwater dependency
 - Moderate (part) groundwater dependency
 - Moderate (small part) groundwater dependency
 - Peat bog

Project Management Initials: CA Designer: LC Checked: SY Approved: CS



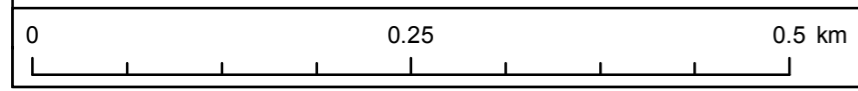
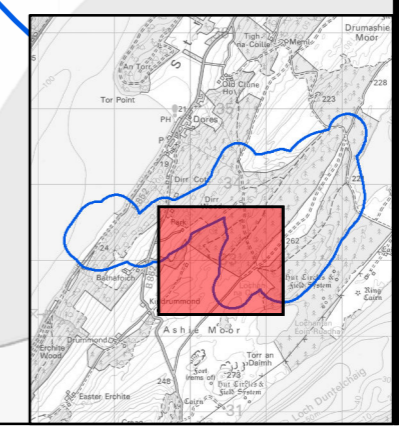
This drawing has been produced for the use of AECOM's client. It may not be used, modified or relied upon by third parties, except as agreed by AECOM or as required by law. AECOM accepts no responsibility, and denies any liability whatsoever, to any party that uses or relies upon this drawing without AECOM's express written consent. All dimensions are indicative and in metres unless otherwise noted. Do not scale this document.

TITLE
FIGURE 6.10
GWDTE AND PEAT BOG

REFERENCE
RJ_181031_EIA_6.10_v1

SHEET NUMBER
4 of 5

DATE
31/10/18



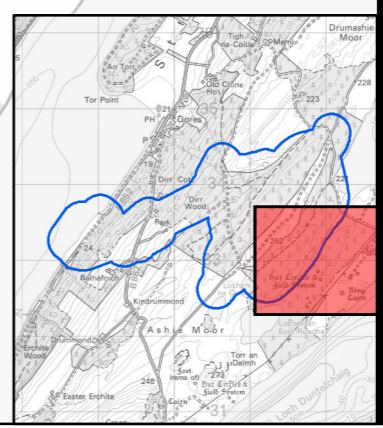
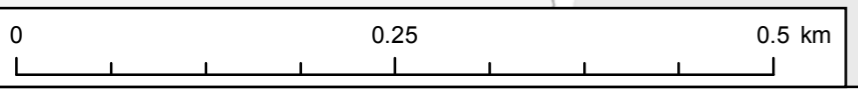
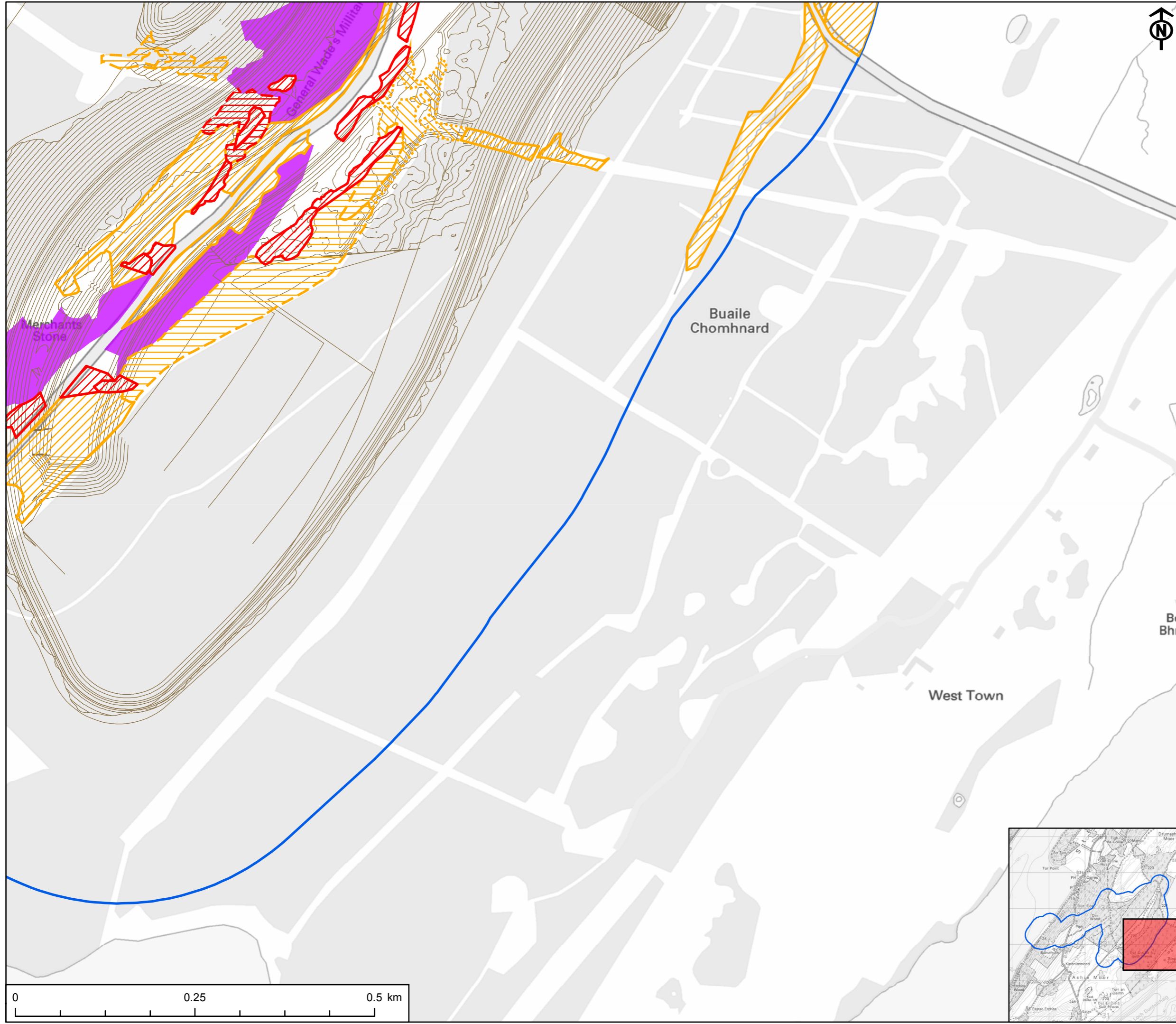
PROJECT
RED JOHN PUMPED STORAGE HYDRO

CLIENT
ILI (Highlands PSH) Ltd.

- KEY
- Above ground infrastructure - 250m buffer
 - Above ground infrastructure - Line
 - Above ground infrastructure - Area
 - High groundwater dependency
 - High (part) groundwater dependency
 - Moderate groundwater dependency
 - Moderate (part) groundwater dependency
 - Moderate (small part) groundwater dependency
 - Peat bog

Project Management Initials: CA Designer: LC Checked: SY Approved: CS

Scale @ A3 1:5,000



TITLE
FIGURE 6.10
GWDTE AND PEAT BOG

REFERENCE
RJ_181031_EIA_6.10_v1

SHEET NUMBER 5 of 5
DATE 31/10/18

This drawing has been produced for the use of AECOM's client. It may not be used, modified or relied upon by third parties, except as agreed by AECOM or as required by law. AECOM accepts no responsibility, and denies any liability whatsoever, to any party that uses or relies upon this drawing without AECOM's express written consent. All dimensions are indicative and in metres unless otherwise noted. Do not scale this document.