Project Management Initials: CA Designer:AW Checked:DL Approved: CA

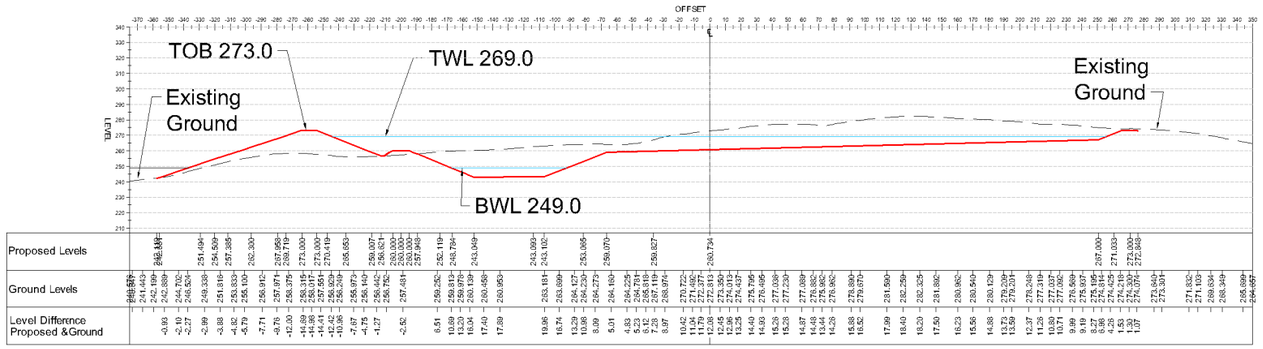

HP_01_ALIGNMENT - CH: 700.000

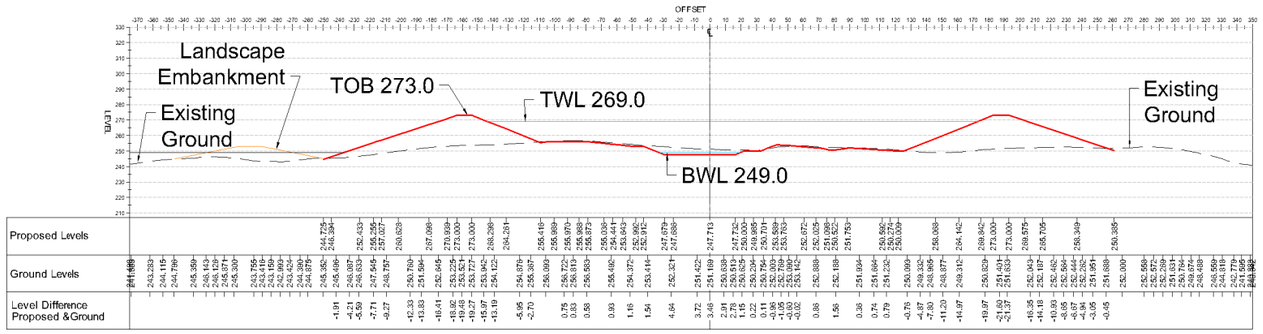

HP_01_ALIGNMENT - CH: 1300.000

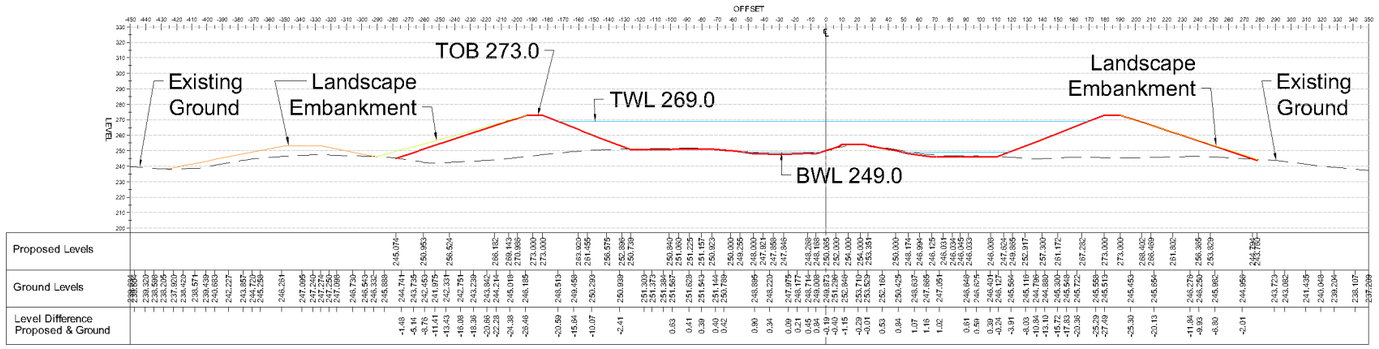

HP_01_ALIGNMENT - CH: 1500.000

Last saved by: JAMES.SCOTT2(2018-10-30) Last Plotted: 2018-11-01
Filename: C:\PWWORKING\AECOM_DS03_UK\JAMES.SCOTT2@AECOM.COM\D0112128\FIGURE 2.8.DWG

This drawing has been prepared for the use of AECOM's client. It may not be used, modified, reproduced or relied upon by third parties, except as agreed by AECOM or as required by law. AECOM accepts no responsibility, and denies any liability whatsoever, to any party that uses or relies on this drawing without AECOM's express written consent. Do not scale this document. All measurements must be obtained from the stated dimensions.

AECOM

PROJECT
RED JOHN PUMPED STORAGE HYDRO

CLIENT
ILI (Highlands PSH) Ltd.

REFERENCES

TOB Top Of Embankment Level
TWL Top Water Level (Headpond)
BWL Bottom Water Level (Headpond)

NOTES

1. All dimensions are indicative and in metres unless otherwise noted. Do not scale.
2. All levels in metres and reduced to ordnance datum unless otherwise noted.

TITLE
FIGURE 2.8
HEADPOND CROSS SECTIONS

REFERENCE
RJ_181004_EIA2.8_v1

SHEET NUMBER	DATE
1 of 1	04/10/18

Contains Ordnance Survey data © Crown copyright and database rights 2018 Ordnance Survey 0100031673