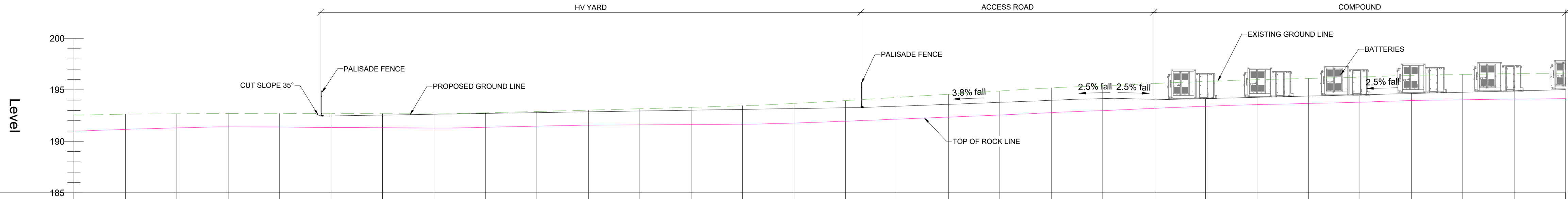
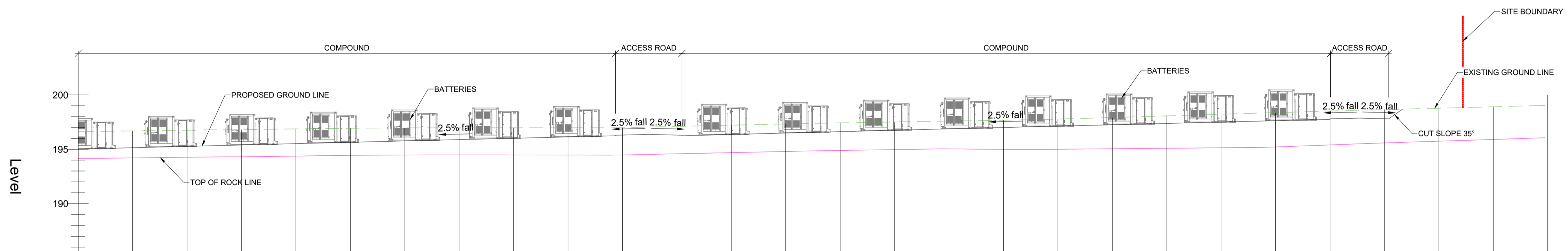


DO NOT SCALE FROM THIS DRAWING. USE FIGURED DIMENSIONS IN ALL CASES.
 VERIFY DIMENSIONS ON SITE AND REPORT ANY DISCREPANCIES TO THE DESIGNERS IMMEDIATELY.
 THIS DRAWING IS TO BE READ IN CONJUNCTION WITH THE DESIGNERS SPECIFICATION.
 © THIS DRAWING IS COPYRIGHT AND MAY ONLY BE REPRODUCED WITH THE DESIGNERS PERMISSION.



Chainage	00.000	05.000	10.000	15.000	20.000	25.000	30.000	35.000	40.000	45.000	50.000	55.000	60.000	65.000	70.000	75.000	80.000	85.000	90.000	95.000	100.000	105.000	110.000	115.000	120.000	125.000	130.000	135.000	140.000	145.000
Proposed Levels						192.467	192.547	192.626	192.705	192.784	192.863	192.943	193.022	193.101	193.180	193.259	193.406	193.589	193.783	193.984	194.146	194.070	194.151	194.273	194.395	194.516	194.643	194.768	194.893	195.018
Existing Levels	192.552	192.628	192.680	192.701	192.714	192.691	192.667	192.670	192.770	192.902	193.028	193.163	193.304	193.449	193.674	193.958	194.267	194.574	194.888	195.184	195.388	195.611	195.820	196.088	196.238	196.408	196.491	196.567	196.623	
Level Difference						-0.223	-0.141	-0.044	-0.065	-0.118	-0.164	-0.221	-0.282	-0.348	-0.493	-0.699	-0.862	-0.985	-1.104	-1.201	-1.240	-1.541	-1.669	-1.714	-1.715	-1.720	-1.765	-1.723	-1.674	-1.604

SECTION A-A PART 1
 CH0.0M TO 145.0M
 SCALE H 1:250 , V 1:250



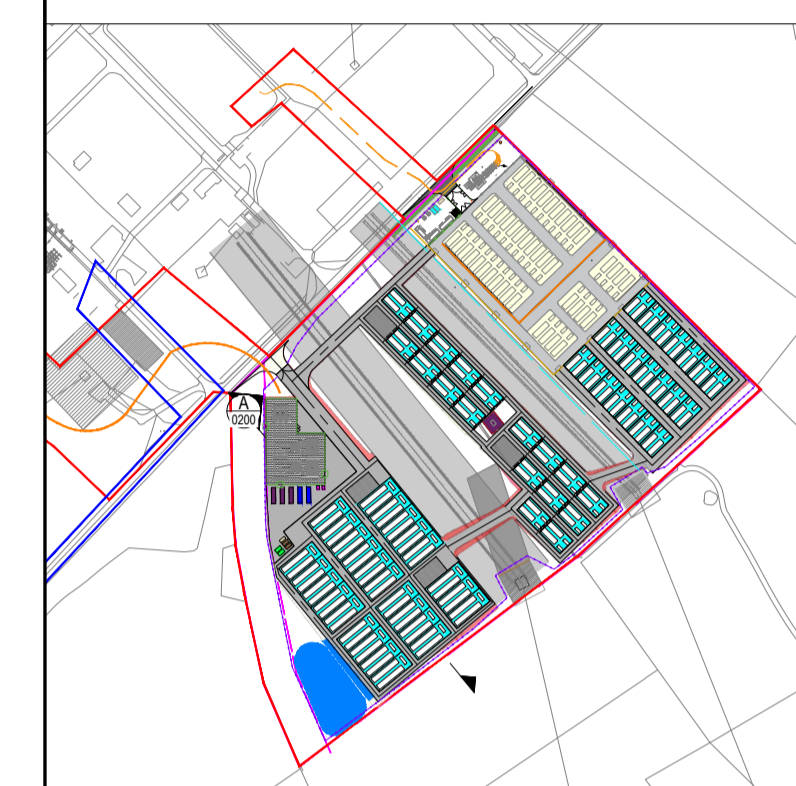
Chainage	145.000	150.000	155.000	160.000	165.000	170.000	175.000	180.000	185.000	190.000	195.000	200.000	205.000	210.000	215.000	220.000	225.000	230.000	235.000	240.000	245.000	250.000	255.000	260.000	265.000	270.000	275.000	280.000	285.000
Proposed Levels	195.018	195.143	195.268	195.394	195.519	195.644	195.769	195.891	196.014	196.137	196.309	196.305	196.361	196.492	196.624	196.753	196.878	197.004	197.129	197.254	197.378	197.503	197.627	197.758	197.811	197.778	198.907		
Existing Levels	196.623	196.690	196.756	196.806	196.873	196.934	196.964	196.973	196.978	196.976	196.989	197.102	197.215	197.329	197.429	197.510	197.597	197.672	197.774	197.922	198.088	198.225	198.374	198.513	198.650	198.778	198.907		
Level Difference	-1.604	-1.547	-1.488	-1.412	-1.354	-1.290	-1.195	-1.082	-0.964	-0.839	-0.679	-0.797	-0.854	-0.837	-0.806	-0.757	-0.718	-0.669	-0.645	-0.668	-0.690	-0.722	-0.747	-0.755	-0.839				

SECTION A-A PART 2
 CH145.0M TO 285.0M
 SCALE H 1:250 , V 1:250

- NOTES:**
- ALL DRAWINGS ARE TO BE READ IN CONJUNCTION WITH ALL RELEVANT SPECIFICATIONS, BILLS OF QUANTITIES, ARCHITECTURAL, SERVICES AND ENGINEERING DRAWINGS.
 - ALL LEVELS ARE IN METRES RELATED TO ORDNANCE DATUM NEWLYN.
 - ANY DISCREPANCIES BETWEEN THESE DOCUMENTS SHALL BE BROUGHT TO THE ATTENTION OF THE ENGINEER.
 - DRAWINGS ARE NOT TO BE SCALED.
 - ALL DIMENSIONS ARE IN MILLIMETRES, UNLESS NOTED OTHERWISE.

LEGEND:

- PROPOSED GROUND LINE
- EXISTING GROUND LINE



KEY PLAN
(NOT TO SCALE)

REV	DATE	DESCRIPTION	BY	APP
P06	05.07.2024	ISSUED FOR INFORMATION	IB	IB
P05	18.05.2024	ISSUED FOR INFORMATION	IB	IB
P04	31.05.2024	ISSUED FOR INFORMATION	IB	IB
P03	19.04.2024	ISSUED FOR INFORMATION	IB	IB
P02	26.03.2024	ISSUED FOR INFORMATION	IB	IB
P01	14.03.2024	ISSUED FOR INFORMATION	IB	IB

PROJECT: NEILSTON BESS PHASE 2

TITLE: SITE SECTIONS (SHEET 1 OF 6)



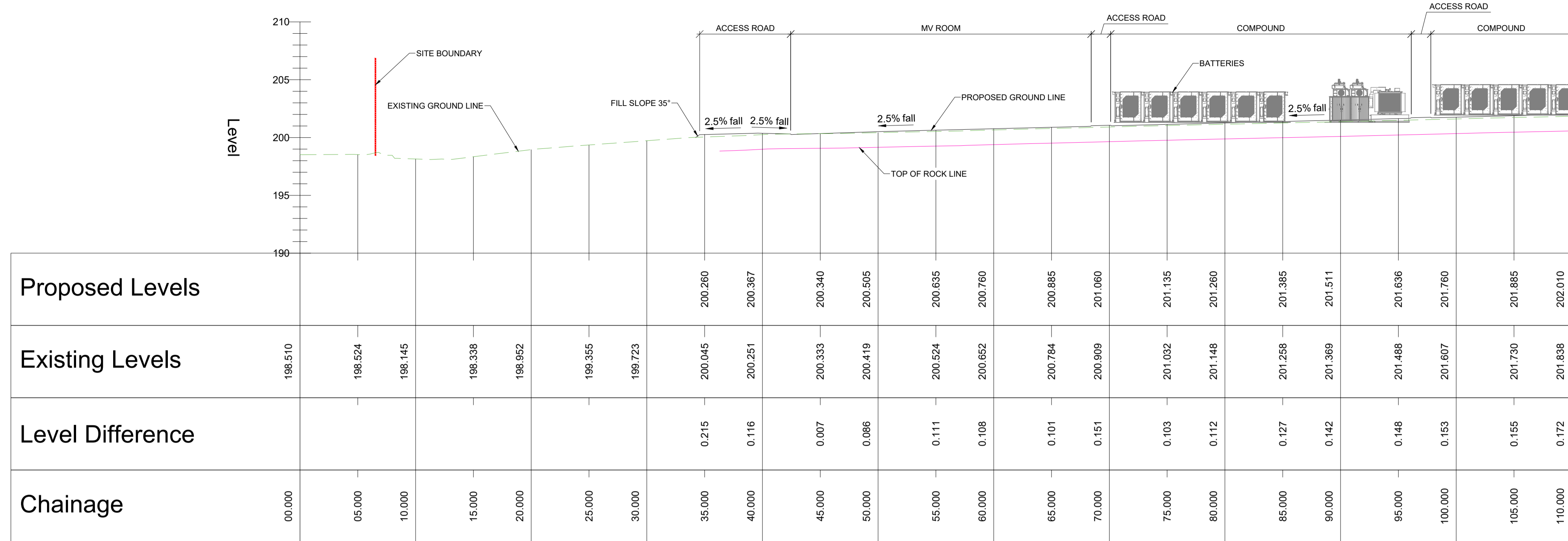
DRAWN: J.H.	CHECKED: I.B.	APPROVED: I.B.
PROJECT NUMBER: 24496	DATE: MAR 2024	SCALE @ A1: 1:250
STATUS DESCRIPTION: FOR INFORMATION		STATUS: S2

DO NOT SCALE FROM THIS DRAWING. USE FIGURED DIMENSIONS IN ALL CASES. VERIFY DIMENSIONS ON SITE AND REPORT ANY DISCREPANCIES TO THE DESIGNERS IMMEDIATELY.
THIS DRAWING TO BE READ IN CONJUNCTION WITH THE DESIGNERS SPECIFICATION.
© THIS DRAWING IS COPYRIGHT AND MAY ONLY BE REPRODUCED WITH THE DESIGNERS PERMISSION.

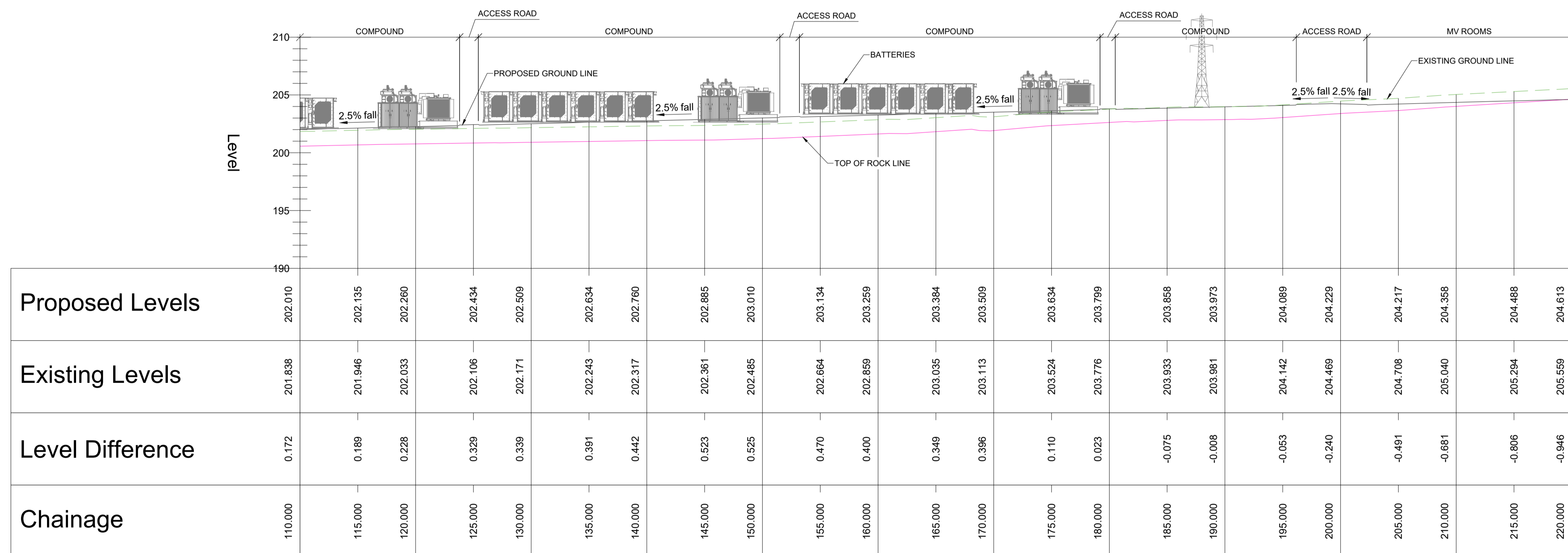
- NOTES:
1. ALL DRAWINGS ARE TO BE READ IN CONJUNCTION WITH ALL RELEVANT SPECIFICATIONS, BILLS OF QUANTITIES, ARCHITECTURAL, SERVICES AND ENGINEERING DRAWINGS.
 2. ALL LEVELS ARE IN METRES RELATED TO ORDNANCE DATUM NEWLYN.
 3. ANY DISCREPANCIES BETWEEN THESE DOCUMENTS SHALL BE BROUGHT TO THE ATTENTION OF THE ENGINEER.
 4. DRAWINGS ARE NOT TO BE SCALED.
 5. ALL DIMENSIONS ARE IN MILLIMETRES, UNLESS NOTED OTHERWISE.

LEGEND:

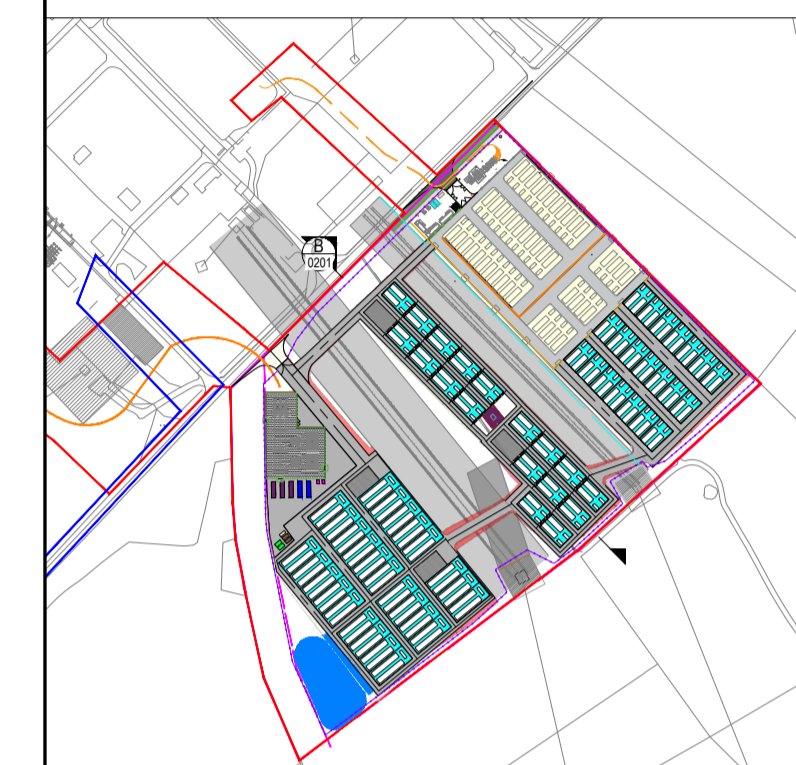
- PROPOSED GROUND LINE
- EXISTING GROUND LINE



SECTION B-B PART 1
CH0.0M TO 110.0M
SCALE H 1:250 , V 1:250



SECTION B-B PART 2
CH110.0M TO 220.0M
SCALE H 1:250 , V 1:250



KEY PLAN
(NOT TO SCALE)

REV	DATE	DESCRIPTION	BY	APP
P06	05.07.2024	ISSUED FOR INFORMATION	IB	IB
P05	18.06.2024	ISSUED FOR INFORMATION	IB	IB
P04	31.05.2024	ISSUED FOR INFORMATION	IB	IB
P03	19.04.2024	ISSUED FOR INFORMATION	IB	IB
P02	29.03.2024	ISSUED FOR INFORMATION	IB	IB
P01	14.03.2024	ISSUED FOR INFORMATION	IB	IB

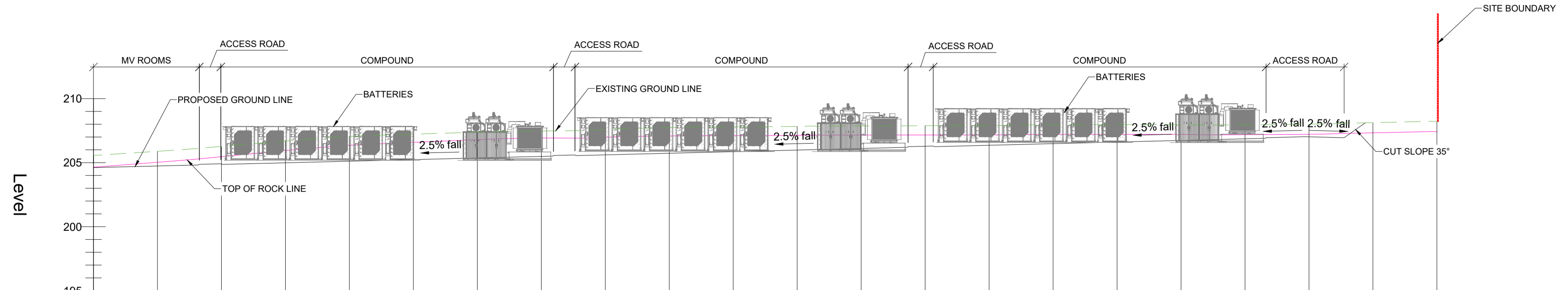
PROJECT:
NEILSTON BESS PHASE 2

TITLE:
SITE SECTIONS (SHEET 2 OF 6)

CLIENT:

DRAWN:	CHECKED:	APPROVED:
J.H.	I.B.	I.B.
PROJECT NUMBER: 24496	DATE: MAR 2024	SCALE @ A1: 1:250
STATUS DESCRIPTION: FOR INFORMATION		STATUS: S2
DRAWING NUMBER: 24496 - MWP - 00 - ZZ - DR - C - 0201		REV: P06

DO NOT SCALE FROM THIS DRAWING. USE FIGURED DIMENSIONS IN ALL CASES. VERIFY DIMENSIONS ON SITE AND REPORT ANY DISCREPANCIES TO THE DESIGNERS IMMEDIATELY. THIS DRAWING TO BE READ IN CONJUNCTION WITH THE DESIGNERS SPECIFICATION. © THIS DRAWING IS COPYRIGHT AND MAY ONLY BE REPRODUCED WITH THE DESIGNERS PERMISSION.



Proposed Levels	204.613	204.738	204.895	204.988	205.113	205.238	205.363	205.486	205.607	205.732	205.857	205.983	206.108	206.282	206.357	206.482	206.607	206.733	206.858	207.017	208.002	208.124	208.218				
Existing Levels	205.559	205.888	206.270	206.895	207.050	207.228	207.377	207.489	207.594	207.743	207.801	207.834	207.865	207.862	207.899	207.955	207.967	207.970	207.957	208.002	208.124	208.218					
Level Difference	-0.946	-1.150	-1.375	-1.707	-1.937	-1.990	-2.015	-1.983	-1.976	-2.011	-1.944	-1.851	-1.757	-1.600	-1.543	-1.473	-1.360	-1.237	-1.099	-0.885							
Chainage	220.000	225.000	230.000	235.000	240.000	245.000	250.000	255.000	260.000	265.000	270.000	275.000	280.000	285.000	290.000	295.000	300.000	305.000	310.000	315.000	320.000	325.000	330.000	335.000			

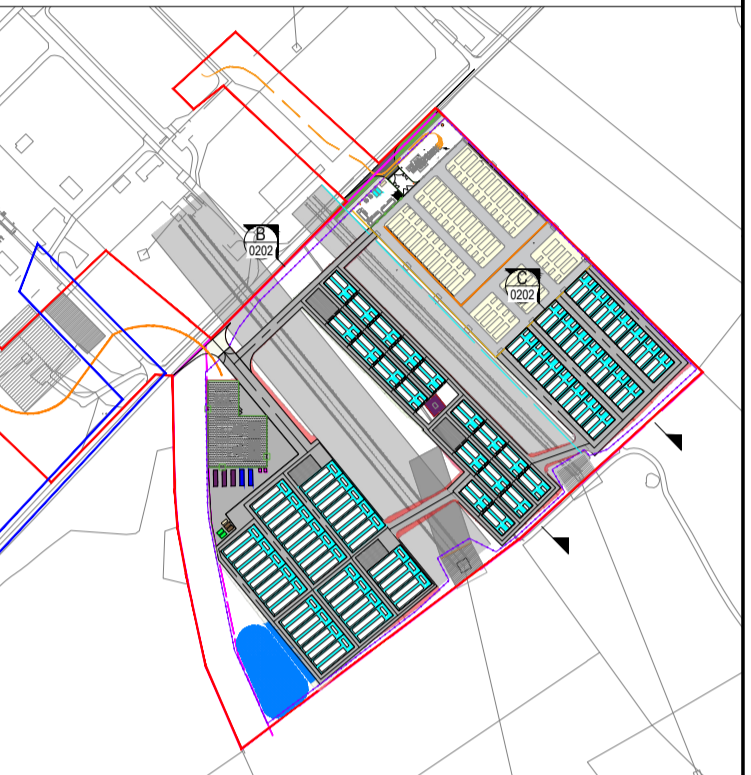
SECTION B-B PART 3
CH220.0M TO 335.0M
SCALE H 1:250 , V 1:250

NOTES:

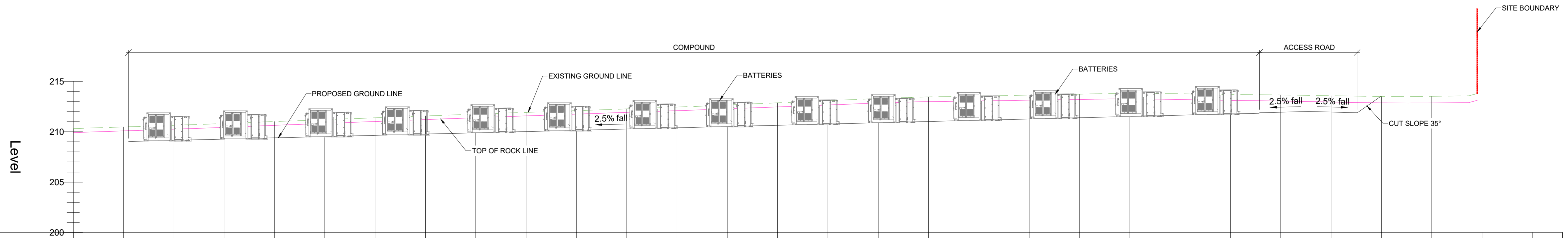
- ALL DRAWINGS ARE TO BE READ IN CONJUNCTION WITH ALL RELEVANT SPECIFICATIONS, BILLS OF QUANTITIES, ARCHITECTURAL, SERVICES AND ENGINEERING DRAWINGS.
- ALL LEVELS ARE IN METRES RELATED TO ORDANCE DATUM NEWLYN.
- ANY DISCREPANCIES BETWEEN THESE DOCUMENTS SHALL BE BROUGHT TO THE ATTENTION OF THE ENGINEER.
- DRAWINGS ARE NOT TO BE SCALED.
- ALL DIMENSIONS ARE IN MILLIMETRES, UNLESS NOTED OTHERWISE.

LEGEND:

	PROPOSED GROUND LINE
	EXISTING GROUND LINE



KEY PLAN
(NOT TO SCALE)



Proposed Levels			209.144	209.269	209.394	209.519	209.644	209.768	209.893	210.018	210.143	210.267	210.392	210.517	210.642	210.767	210.891	211.016	211.141	211.266	211.390	211.515	211.640	211.765	211.893	211.951					
Existing Levels	210.312	210.477	210.641	210.816	211.013	211.199	211.383	211.569	211.744	211.920	212.092	212.263	212.446	212.652	212.865	213.079	213.294	213.451	213.542	213.640	213.727	213.794	213.767	213.696	213.645	213.568	213.500	213.514			
Level Difference		-1.497	-1.547	-1.619	-1.680	-1.739	-1.801	-1.851	-1.902	-1.950	-1.996	-2.054	-2.135	-2.223	-2.312	-2.403	-2.435	-2.401	-2.375	-2.337	-2.279	-2.127	-1.931	-1.706	-1.617						
Chainage	00.000	05.000	10.000	15.000	20.000	25.000	30.000	35.000	40.000	45.000	50.000	55.000	60.000	65.000	70.000	75.000	80.000	85.000	90.000	95.000	100.000	105.000	110.000	115.000	120.000	125.000	130.000	135.000	140.000	145.000	148.013

SECTION C-C
CH0.0M TO 148.0M
SCALE H 1:250 , V 1:250

REV	DATE	DESCRIPTION	BY	APP
P06	05.07.2024	ISSUED FOR INFORMATION	IB	IB
P05	18.06.2024	ISSUED FOR INFORMATION	IB	IB
P04	31.05.2024	ISSUED FOR INFORMATION	IB	IB
P03	19.04.2024	ISSUED FOR INFORMATION	IB	IB
P02	28.03.2024	ISSUED FOR INFORMATION	IB	IB
P01	14.03.2024	ISSUED FOR INFORMATION	IB	IB

PROJECT: NEILSTON BESS PHASE 2

TITLE: SITE SECTIONS (SHEET 3 OF 6)



CLIENT: Statkraft

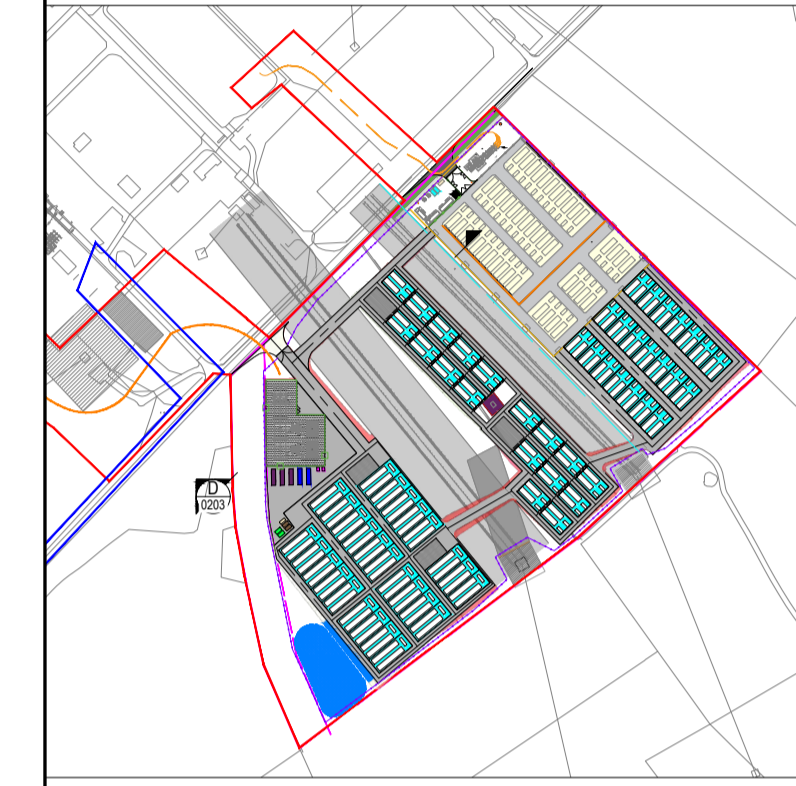
DRAWN: J.H.	CHECKED: I.B.	APPROVED: I.B.
PROJECT NUMBER: 24496	DATE: MAR 2024	SCALE @ A1: 1:250
STATUS DESCRIPTION: FOR INFORMATION	STATUS: S2	

DRAWING NUMBER: 24496 - MWP - 00 - ZZ - DR - C - 0202	REV: P06
---	----------

DO NOT SCALE FROM THIS DRAWING. USE FIGURED DIMENSIONS IN ALL CASES. VERIFY DIMENSIONS ON SITE AND REPORT ANY DISCREPANCIES TO THE DESIGNERS IMMEDIATELY. THIS DRAWING TO BE READ IN CONJUNCTION WITH THE DESIGNERS SPECIFICATION. © THIS DRAWING IS COPYRIGHT AND MAY ONLY BE REPRODUCED WITH THE DESIGNERS PERMISSION.

- NOTES:
1. ALL DRAWINGS ARE TO BE READ IN CONJUNCTION WITH ALL RELEVANT SPECIFICATIONS, BILLS OF QUANTITIES, ARCHITECTURAL, SERVICES AND ENGINEERING DRAWINGS.
 2. ALL LEVELS ARE IN METRES RELATED TO ORDNANCE DATUM NEWLYN.
 3. ANY DISCREPANCIES BETWEEN THESE DOCUMENTS SHALL BE BROUGHT TO THE ATTENTION OF THE ENGINEER.
 4. DRAWINGS ARE NOT TO BE SCALED.
 5. ALL DIMENSIONS ARE IN MILLIMETRES, UNLESS NOTED OTHERWISE.

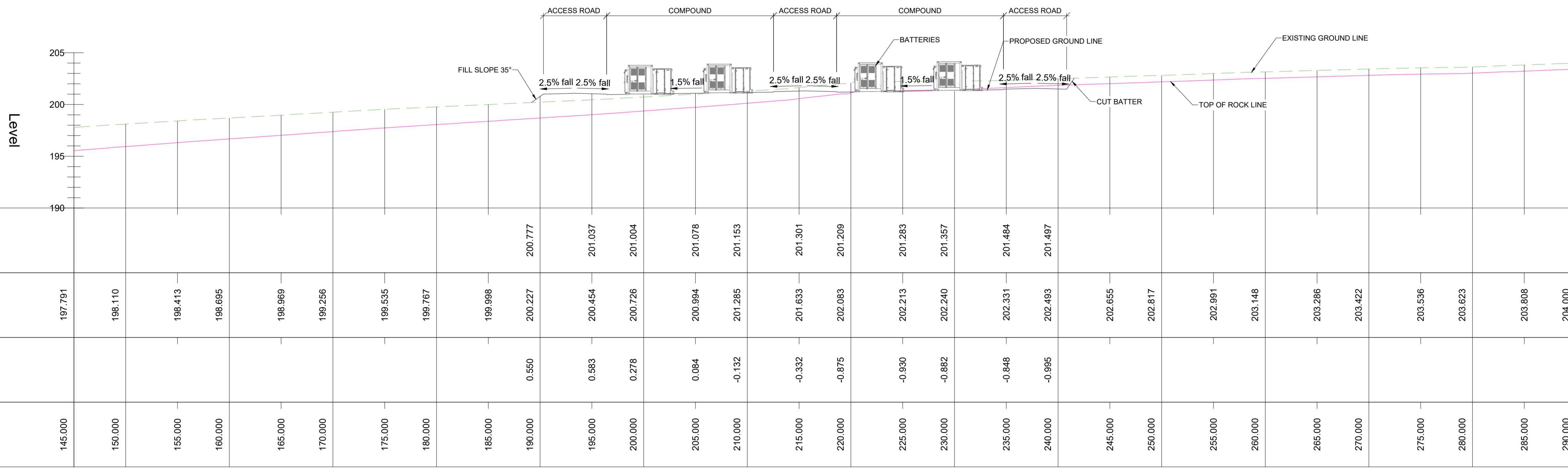
LEGEND:
 PROPOSED GROUND LINE
 EXISTING GROUND LINE



KEY PLAN (NOT TO SCALE)



SECTION D-D PART 1
 CH0.0M TO 145.0M
 SCALE H 1:250 , V 1:250



SECTION D-D PART 2
 CH145.0M TO 290.0M
 SCALE H 1:250 , V 1:250

REV	DATE	DESCRIPTION	BY	APP
P06	05.07.2024	ISSUED FOR INFORMATION	IB	IB
P05	18.06.2024	ISSUED FOR INFORMATION	IB	IB
P04	31.05.2024	ISSUED FOR INFORMATION	IB	IB
P03	19.04.2024	ISSUED FOR INFORMATION	IB	IB
P02	26.03.2024	ISSUED FOR INFORMATION	IB	IB
P01	14.03.2024	ISSUED FOR INFORMATION	IB	IB

PROJECT: NEILSTON BESS PHASE 2

TITLE: SITE SECTIONS (SHEET 4 OF 6)

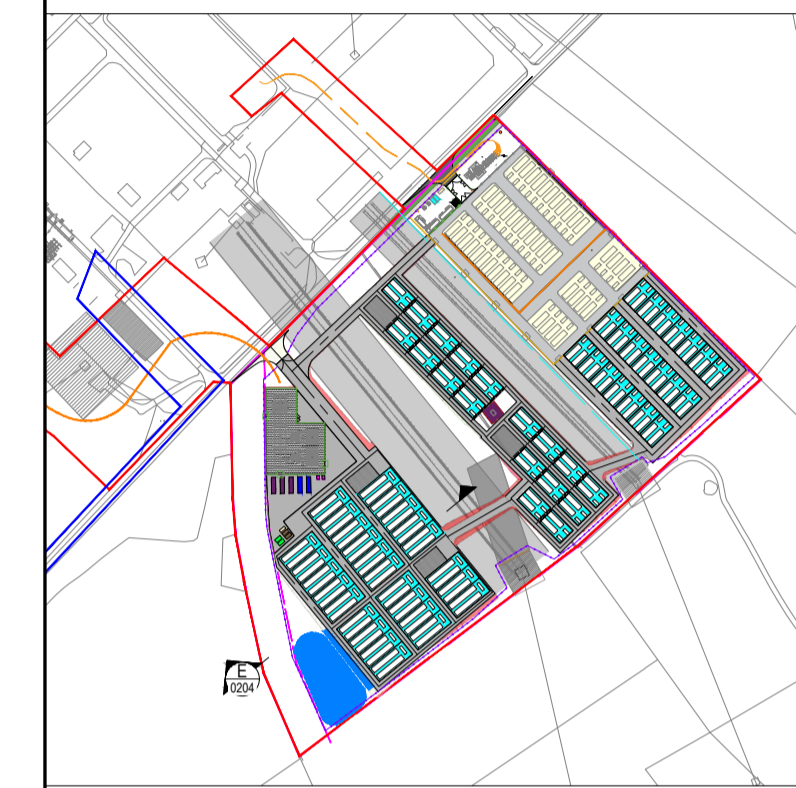


DRAWN: J.H.	CHECKED: I.B.	APPROVED: I.B.
PROJECT NUMBER: 24496	DATE: MAR 2024	SCALE @ A1: 1:250
STATUS DESCRIPTION: FOR INFORMATION		STATUS: S2
DRAWING NUMBER: 24496 - MWP - 00 - ZZ - DR - C - 0203	REV: P06	

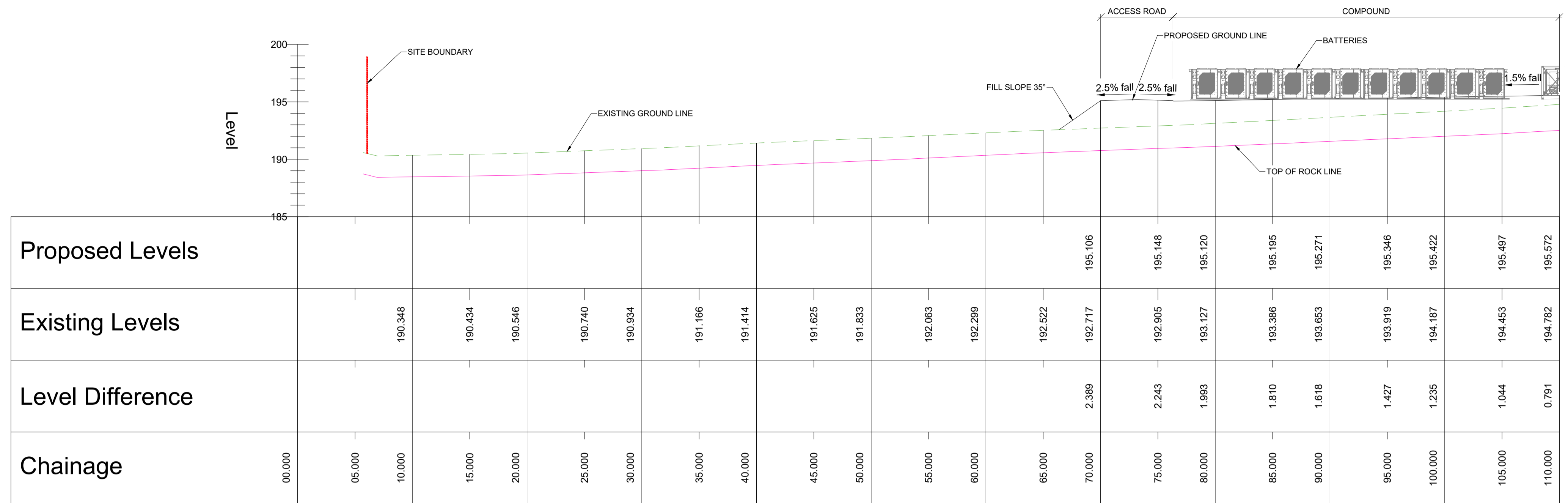
- NOTES:
1. ALL DRAWINGS ARE TO BE READ IN CONJUNCTION WITH ALL RELEVANT SPECIFICATIONS, BILLS OF QUANTITIES, ARCHITECTURAL, SERVICES AND ENGINEERING DRAWINGS.
 2. ALL LEVELS ARE IN METRES RELATED TO ORDNANCE DATUM NEWLYN.
 3. ANY DISCREPANCIES BETWEEN THESE DOCUMENTS SHALL BE BROUGHT TO THE ATTENTION OF THE ENGINEER.
 4. DRAWINGS ARE NOT TO BE SCALED.
 5. ALL DIMENSIONS ARE IN MILLIMETRES, UNLESS NOTED OTHERWISE.

LEGEND:

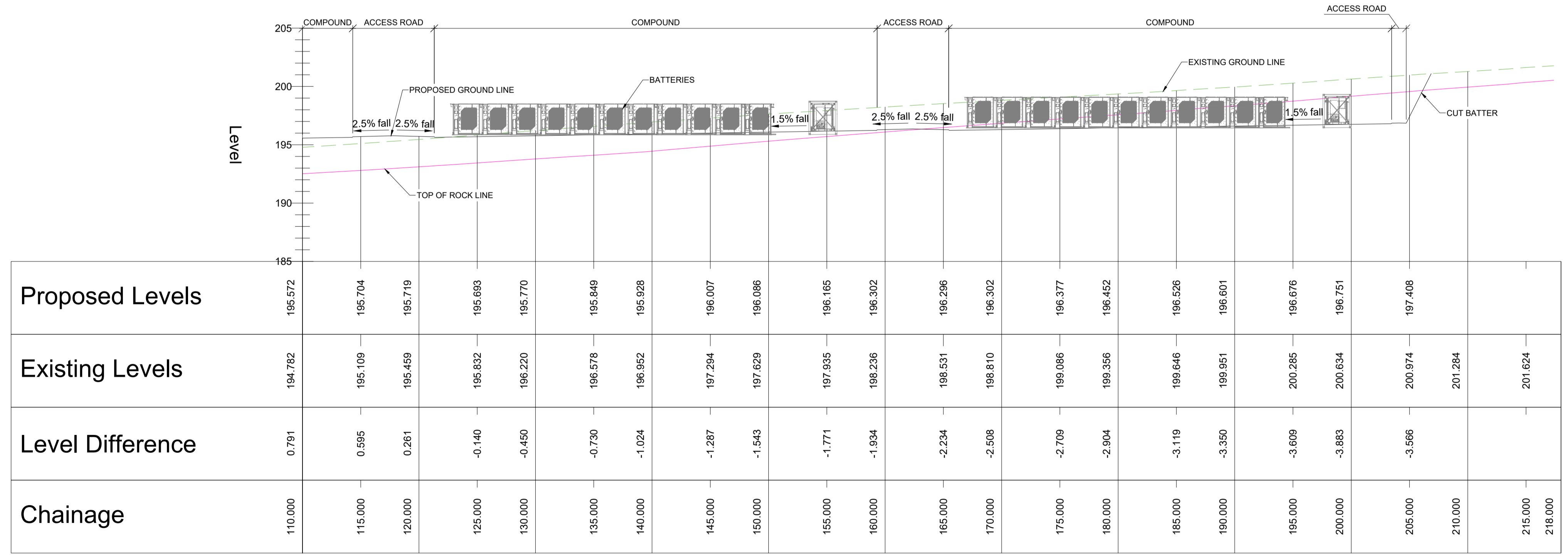
	PROPOSED GROUND LINE
	EXISTING GROUND LINE



KEY PLAN (NOT TO SCALE)



SECTION E-E PART 1
CH0.0M TO 110.0M
SCALE H 1:250 , V 1:250



SECTION E-E PART 2
CH110.0M TO 218.0M
SCALE H 1:250 , V 1:250

REV	DATE	DESCRIPTION	BY	APP
P06	05.07.2024	ISSUED FOR INFORMATION	IB	IB
P05	18.06.2024	ISSUED FOR INFORMATION	IB	IB
P04	31.05.2024	ISSUED FOR INFORMATION	IB	IB
P03	19.04.2024	ISSUED FOR INFORMATION	IB	IB
P02	29.03.2024	ISSUED FOR INFORMATION	IB	IB
P01	14.03.2024	ISSUED FOR INFORMATION	IB	IB

PROJECT: NEILSTON BESS PHASE 2

TITLE: SITE SECTIONS (SHEET 5 OF 6)



DRAWN: J.H.	CHECKED: I.B.	APPROVED: I.B.
PROJECT NUMBER: 24496	DATE: MAR 2024	SCALE @ A1: 1:250

STATUS DESCRIPTION: FOR INFORMATION STATUS: S2

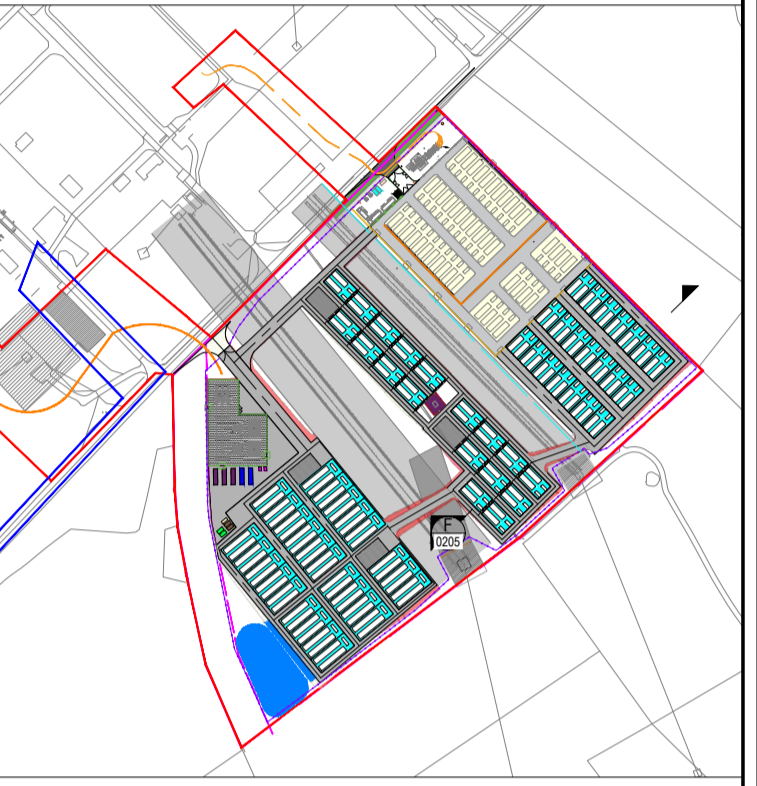
DRAWING NUMBER: 24496 - MWP - 00 - ZZ - DR - C - 0204	REV: P06
---	----------

DO NOT SCALE FROM THIS DRAWING. USE FIGURED DIMENSIONS IN ALL CASES. VERIFY DIMENSIONS ON SITE AND REPORT ANY DISCREPANCIES TO THE DESIGNERS IMMEDIATELY. THIS DRAWING TO BE READ IN CONJUNCTION WITH THE DESIGNERS SPECIFICATION. © THIS DRAWING IS COPYRIGHT AND MAY ONLY BE REPRODUCED WITH THE DESIGNERS PERMISSION.

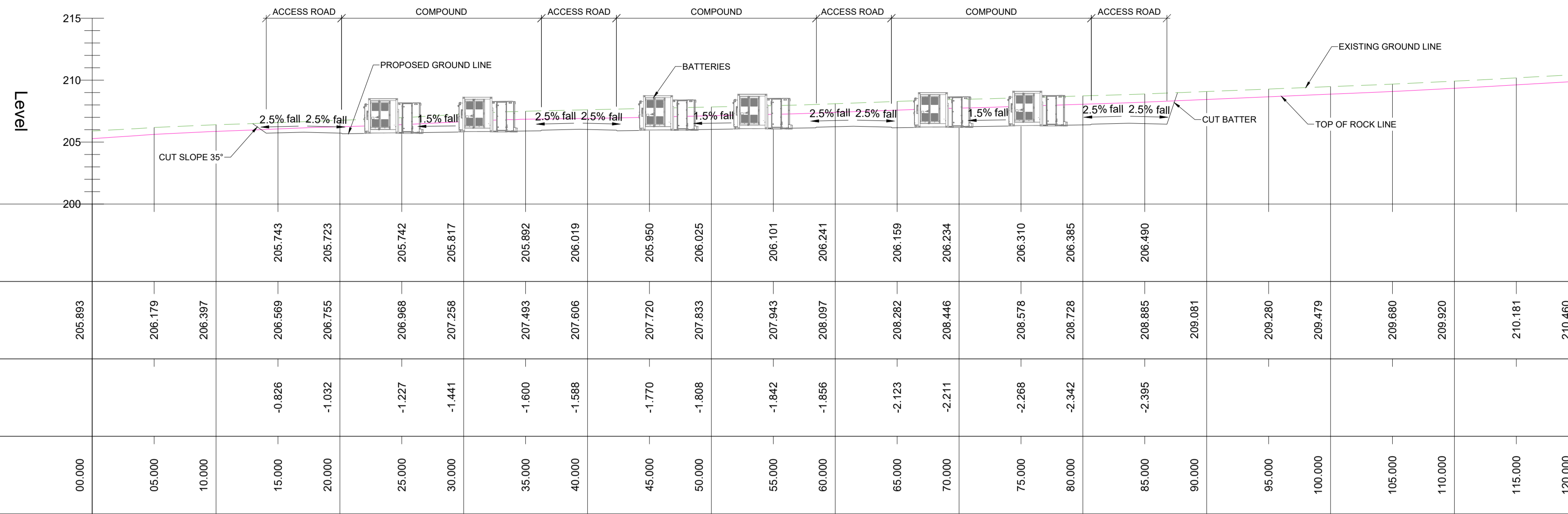
- NOTES:
- ALL DRAWINGS ARE TO BE READ IN CONJUNCTION WITH ALL RELEVANT SPECIFICATIONS, BILLS OF QUANTITIES, ARCHITECTURAL, SERVICES AND ENGINEERING DRAWINGS.
 - ALL LEVELS ARE IN METRES RELATED TO ORDNANCE DATUM NEWLYN.
 - ANY DISCREPANCIES BETWEEN THESE DOCUMENTS SHALL BE BROUGHT TO THE ATTENTION OF THE ENGINEER.
 - DRAWINGS ARE NOT TO BE SCALED.
 - ALL DIMENSIONS ARE IN MILLIMETRES, UNLESS NOTED OTHERWISE.

LEGEND:

— PROPOSED GROUND LINE
 - - - EXISTING GROUND LINE

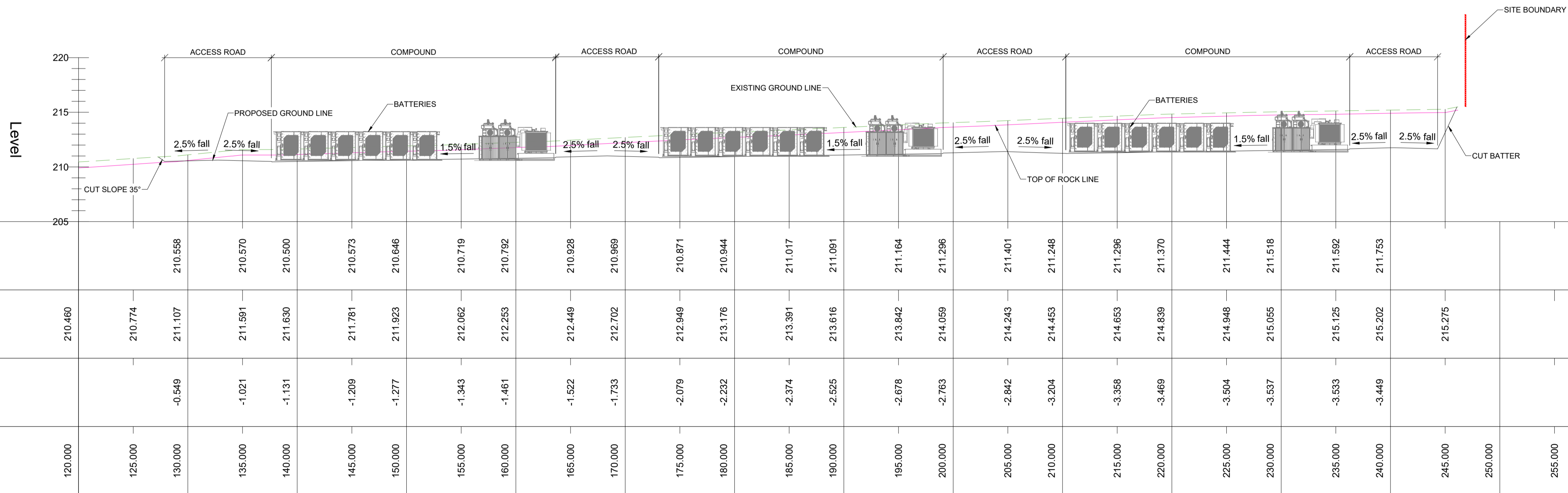


KEY PLAN
(NOT TO SCALE)



Proposed Levels				205.743	205.723		205.742	205.817		205.882	206.019		205.950	206.025		206.101	206.241		206.159	206.234		206.310	206.385		206.490										
Existing Levels	205.893		206.179	206.397	206.569	206.755	206.968	207.258		207.493	207.606		207.720	207.833		207.943	208.097		208.282	208.446		208.578	208.728		208.885	209.081		209.280	209.479		209.680	209.920		210.181	210.460
Level Difference				-0.826	-1.032		-1.227	-1.441		-1.600	-1.588		-1.770	-1.808		-1.842	-1.856		-2.123	-2.211		-2.268	-2.342		-2.395										
Chainage	00.000		05.000	10.000	15.000	20.000	25.000	30.000		35.000	40.000		45.000	50.000		55.000	60.000		65.000	70.000		75.000	80.000		85.000	90.000		95.000	100.000		105.000	110.000		115.000	120.000

SECTION F-F PART 1
 CH0.0M TO 120.0M
 SCALE H 1:250 , V 1:250



Proposed Levels			210.558	210.570	210.500		210.573	210.646		210.719	210.792		210.928	210.969		210.871	210.944		211.017	211.091		211.164	211.296		211.401	211.248		211.296	211.370		211.444	211.518		211.592	211.753											
Existing Levels	210.460		210.774	211.107	211.591	211.630	211.781	211.923		212.062	212.253		212.449	212.702		212.949	213.176		213.391	213.616		213.842	214.059		214.243	214.453		214.653	214.839		214.948	215.055		215.125	215.202											
Level Difference			-0.549	-1.021	-1.131		-1.209	-1.277		-1.343	-1.461		-1.522	-1.733		-2.079	-2.232		-2.374	-2.525		-2.678	-2.763		-2.842	-3.204		-3.358	-3.469		-3.504	-3.537		-3.533	-3.449											
Chainage	120.000		125.000	130.000	135.000	140.000	145.000	150.000		155.000	160.000		165.000	170.000		175.000	180.000		185.000	190.000		195.000	200.000		205.000	210.000		215.000	220.000		225.000	230.000		235.000	240.000		245.000	250.000		255.000	260.000		265.000			

SECTION F-F PART 2
 CH120.0M TO 265.0M
 SCALE H 1:250 , V 1:250

REV	DATE	DESCRIPTION	BY	APP
P06	05.07.2024	ISSUED FOR INFORMATION	IB	IB
P05	18.08.2024	ISSUED FOR INFORMATION	IB	IB
P04	31.05.2024	ISSUED FOR INFORMATION	IB	IB
P03	19.04.2024	ISSUED FOR INFORMATION	IB	IB
P02	29.03.2024	ISSUED FOR INFORMATION	IB	IB
P01	14.03.2024	ISSUED FOR INFORMATION	IB	IB

PROJECT:
NEILSTON BESS PHASE 2

TITLE:
SITE SECTIONS (SHEET 6 OF 6)



DRAWN:	J.H.	CHECKED:	I.B.	APPROVED:	I.B.
--------	------	----------	------	-----------	------

PROJECT NUMBER:	24496	DATE:	MAR 2024	SCALE @ A1:	1:250
-----------------	-------	-------	----------	-------------	-------

STATUS DESCRIPTION:	FOR INFORMATION	STATUS:	S2
---------------------	-----------------	---------	----

DRAWING NUMBER:	24496 - MWP - 00 - ZZ - DR - C - 0205	REV:	P06
-----------------	---------------------------------------	------	-----