

This drawing is the copyright of STATKRAFT. All Rights Reserved. It shall not be reproduced in whole or in part without the prior written permission of STATKRAFT. Scaled dimensions shall not be taken from this drawing. All dimensions are to be confirmed on site prior to commencement of work.

Revision	Date	Revision Notes	Drawn	Inspected
01	20.06.22	Final Issue	JM	JM
02	20.07.22	Updating to Site Layout	JM	JM
03	20.07.22	Revised	MC	JM

**LEGEND:**

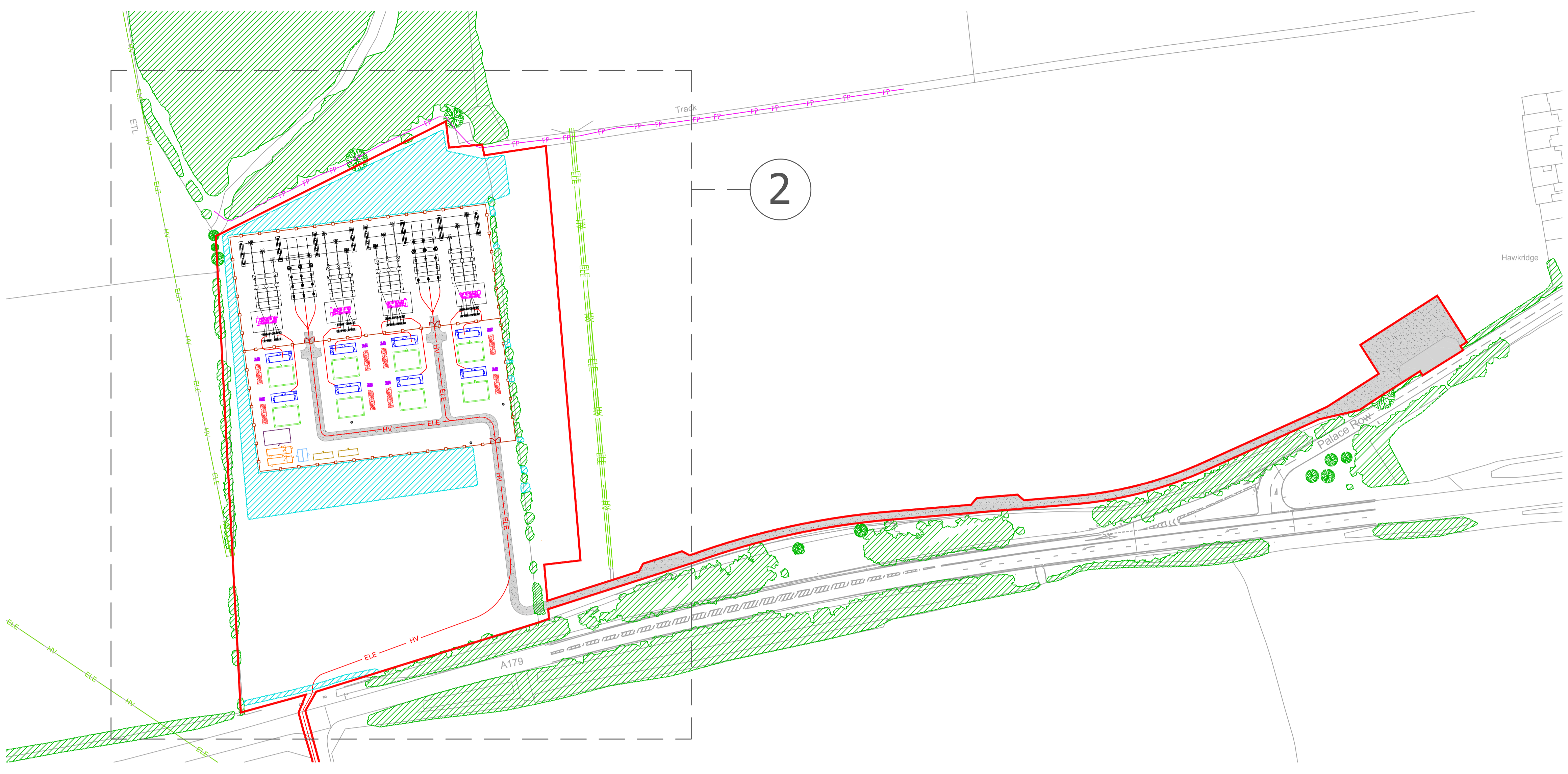
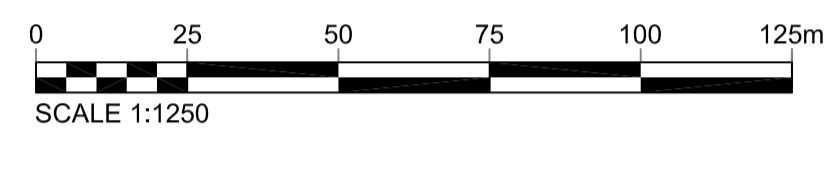
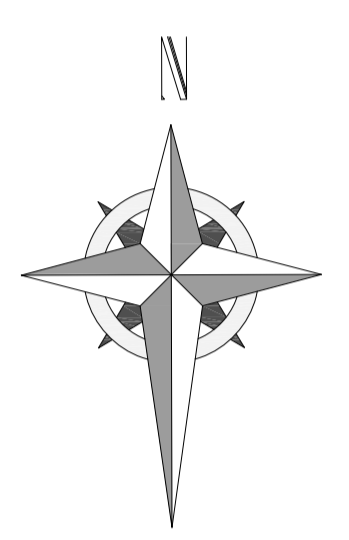
	PLANNING APPLICATION BOUNDARY		PERIMETER FENCELINE
	SITE ACCESS - GRAVEL		CABLE ROUTE
	SITE ACCESS - TARMAC		FOOTPATH
	EXISTING VEGETATION		EXISTING ON CABLE
	PROPOSED VEGETATION		

**SITE INFRASTRUCTURE:**

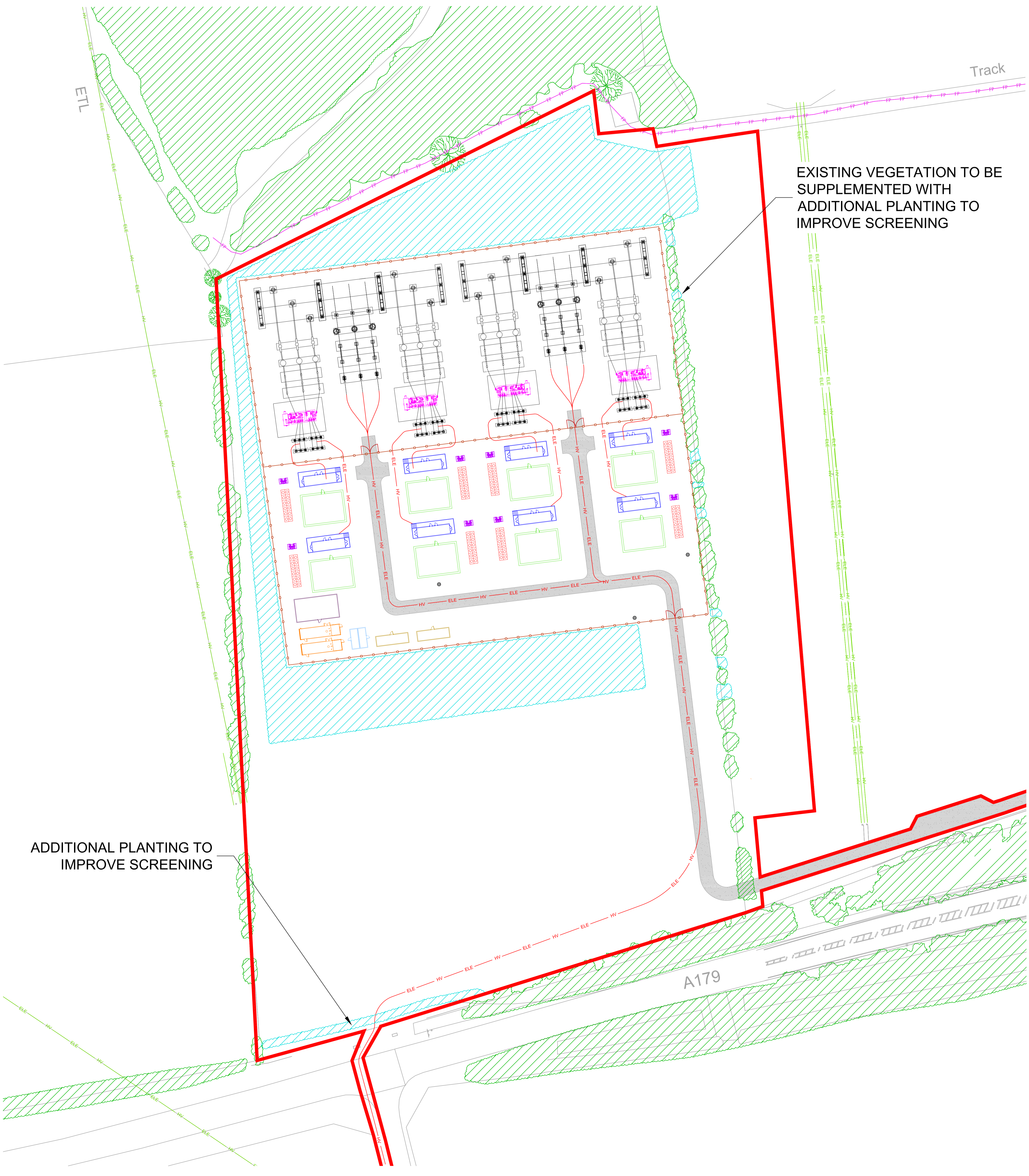
	SECURITY GATE		COOLER
	COMMS HOUSE		GENSET
	E HOUSE		STORES
	AUX TX		OFFICES
	ENERGY MANAGEMENT BUILDING		OUTLIGHTING POLE

**HV DNO SUBSTATION:**

	HV DNO SUBSTATION		TRANSFORMER
--	-------------------	--	-------------

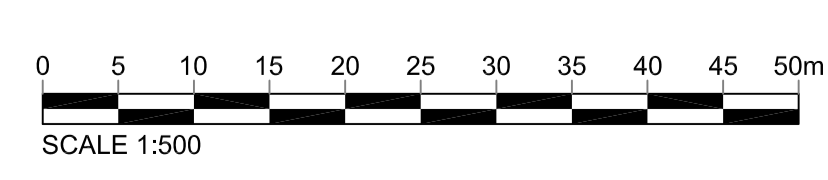


**1 HARTMOOR SITE AND ACCESS LAYOUT**  
Scale: 1:1250@A0



EXISTING VEGETATION TO BE SUPPLEMENTED WITH ADDITIONAL PLANTING TO IMPROVE SCREENING

ADDITIONAL PLANTING TO IMPROVE SCREENING



**2 HARTMOOR SITE LAYOUT**  
Scale: 1:500@A0

Project: **Hartmoor**

Client: **Statkraft**

Statkraft UK Ltd.  
100, Brook Street, London, EC2N 4BQ  
Tel: +44 (0) 20 7668 6500  
Fax: +44 (0) 20 7668 6500

Drawn by: **CADmando**  
2D, 3D CAD & BIM SERVICES

CADmando Design & Drafting Solutions Ltd.  
The Long Barn, The Gifford, Second Drive, Tewkesbury  
Business Park, GL20 8SD  
Tel: +44 (0) 1684 650019  
Mob: +44 (0) 7914 429119

Status: **PLANNING**

Drawing Title: **Hartmoor Proposed Site Layout Plan**

Drawn: JM	Checked: JM	Final Issued: 20.06.2022
Project Code: STA001- PL-01		Drawing Number:
Sheet Size: A0	Scale: A:N	Revision: 03