

Blarghour

An Càrr Dubh

Layout 1: Scoping Layout (26 turbines, 200m to tip)

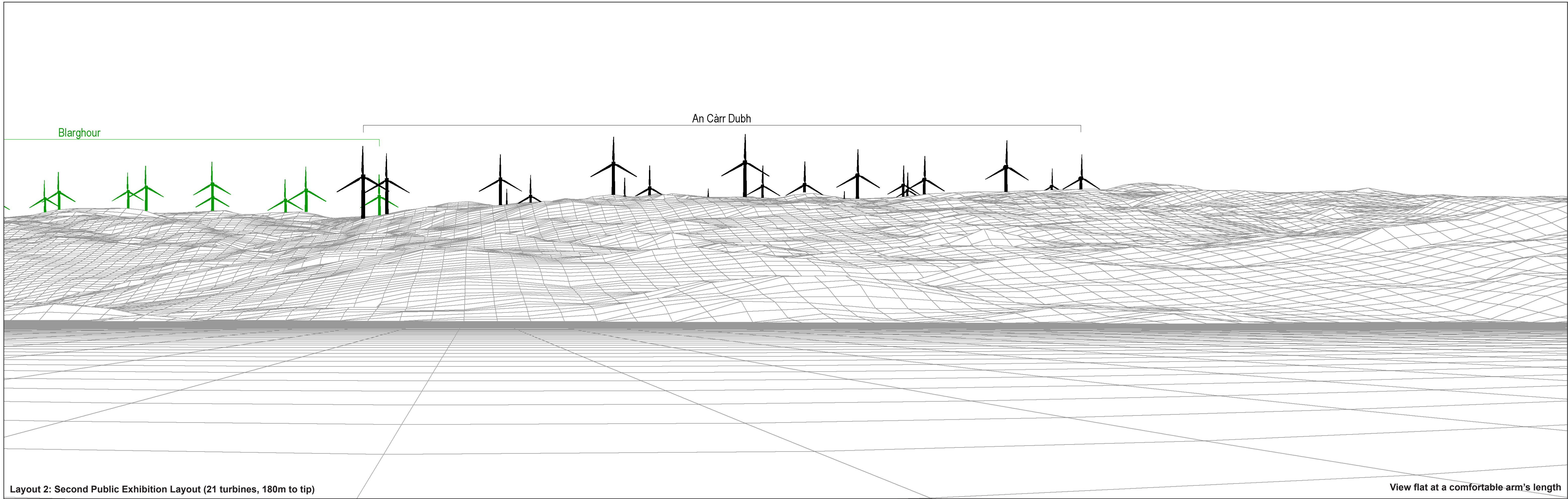
View flat at a comfortable arm's length

LUC
 OS reference: 197029E 712770N
 AOD: 39 m
 Direction of view: 100.78°
 Nearest turbine: 4.5 km
 Horizontal field of view: 53.5° (planar projection)
 Principal distance: 812.5 mm
 Paper size: 841 x 297 mm (half A1)
 Correct printed image size: 820 x 260 mm

Wind Farm Developments key
 (by status):
 Proposed scheme
 Operational
 Under construction
 Consented
 Application
 Scoping
 Appeal/PLI

An Càrr Dubh
 Viewpoint 1: Dalavich Jetty

© Crown copyright and database rights 2021. Ordnance Survey data. Licence number: 0100051673



Blarghour

An Càrr Dubh

Layout 2: Second Public Exhibition Layout (21 turbines, 180m to tip)

View flat at a comfortable arm's length

© Crown copyright and database rights 2021. Ordnance Survey data. Licence number: 0100051673



OS reference:	197029E 712770N	Horizontal field of view:	53.5° (planar projection)
AOD:	39 m	Principal distance:	812.5 mm
Direction of view:	100.78°	Paper size:	841 x 297 mm (half A1)
Nearest turbine:	4.2 km	Correct printed image size:	820 x 260 mm

Wind Farm Developments key
(by status):


Proposed scheme	Application
Operational	Scoping
Under construction	Appeal/PLI
Consented	

An Càrr Dubh

Viewpoint 1: Dalavich Jetty

Blarghour

An Càrr Dubh



Layout 3: Interim Layout (18 turbines, 180m to tip)

View flat at a comfortable arm's length



OS reference: 197029E 712770N
 AOD: 39 m
 Direction of view: 100.78°
 Nearest turbine: 4.7 km

Horizontal field of view: 53.5° (planar projection)
 Principal distance: 812.5 mm
 Paper size: 841 x 297 mm (half A1)
 Correct printed image size: 820 x 260 mm

Wind Farm Developments key
 (by status):

Proposed scheme
 Operational
 Under construction
 Consented

Application
 Scoping
 Appeal/PLI


An Càrr Dubh

Viewpoint 1: Dalavich Jetty

© Crown copyright and database rights 2021. Ordnance Survey data. Licence number: 0100051673

Blarghour

An Càrr Dubh



Layout 4: Interim Layout (17 turbines, 180m to tip)

View flat at a comfortable arm's length

© Crown copyright and database rights 2021. Ordnance Survey data. Licence number: 0100051673



OS reference:	197029E 712770N	Horizontal field of view:	53.5° (planar projection)
AOD:	39 m	Principal distance:	812.5 mm
Direction of view:	100.78°	Paper size:	841 x 297 mm (half A1)
Nearest turbine:	4.6 km	Correct printed image size:	820 x 260 mm

Wind Farm Developments key (by status):

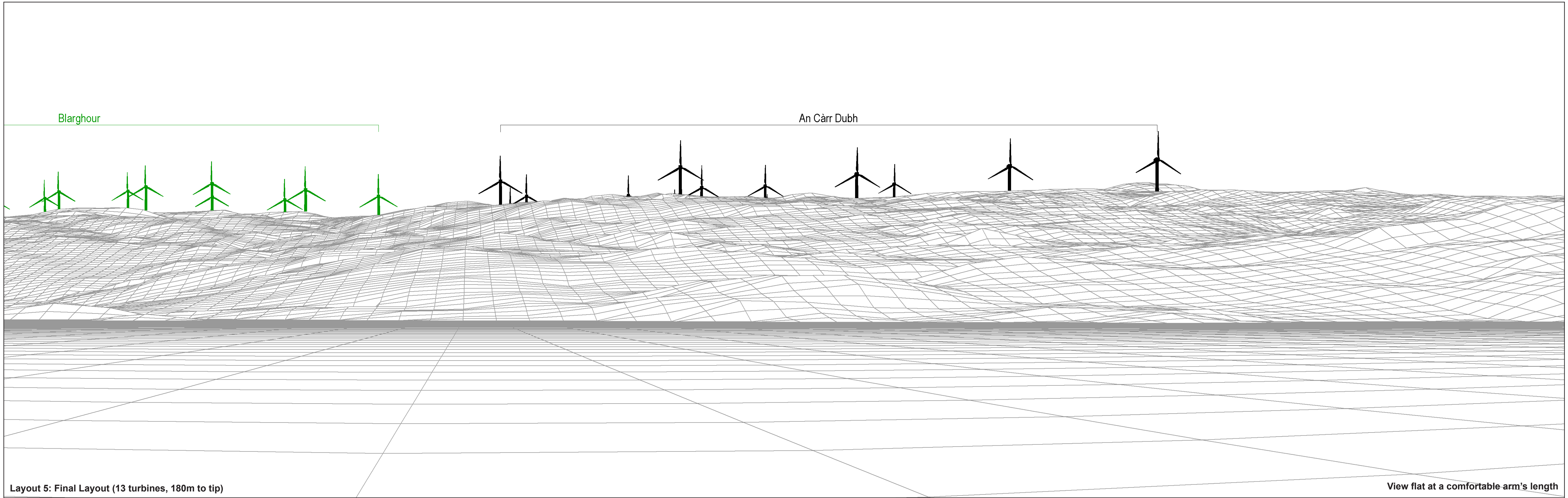
Proposed scheme	Application
Operational	Scoping
Under construction	Appeal/PLI
Consented	

An Càrr Dubh

Viewpoint 1: Dalavich Jetty

Blarghour

An Càrr Dubh



Layout 5: Final Layout (13 turbines, 180m to tip)

View flat at a comfortable arm's length

© Crown copyright and database rights 2021. Ordnance Survey data. Licence number: 0100051673



OS reference: 197029E 712770N
 AOD: 39 m
 Direction of view: 100.78°
 Nearest turbine: 4.6 km

Horizontal field of view: 53.5° (planar projection)
 Principal distance: 812.5 mm
 Paper size: 841 x 297 mm (half A1)
 Correct printed image size: 820 x 260 mm

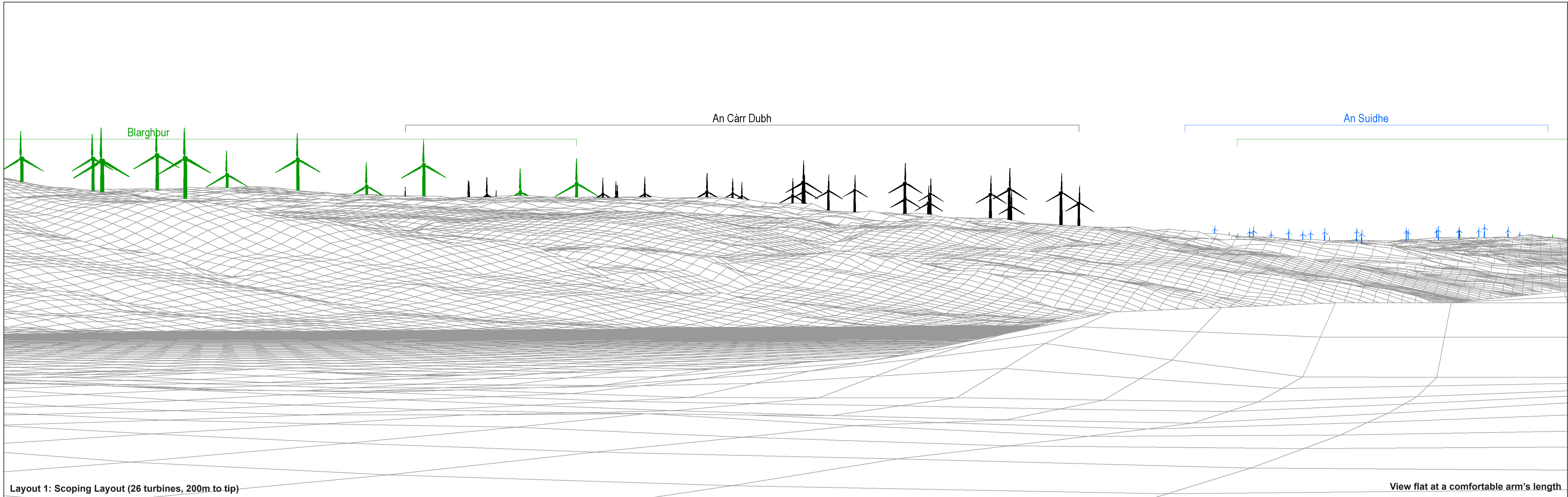
Wind Farm Developments key
 (by status):

Proposed scheme
 Operational
 Under construction
 Consented

Application
 Scoping
 Appeal/PLI

An Càrr Dubh

Viewpoint 1: Dalavich Jetty



Layout 1: Scoping Layout (26 turbines, 200m to tip)

View flat at a comfortable arm's length

© Crown copyright and database rights 2021. Ordnance Survey data. Licence number: 0100051673




OS reference:	199781E 717634N	Horizontal field of view:	53.5° (planar projection)
AOD:	52 m	Principal distance:	812.5 mm
Direction of view:	154.2°	Paper size:	841 x 297 mm (half A1)
Nearest turbine:	5.3 km	Correct printed image size:	820 x 260 mm

Wind Farm Developments key
(by status):

Proposed scheme	Application
Operational	Scoping
Under construction	Appeal/PLI
Consented	

An Càrr Dubh

Viewpoint 2: Core Path above Inverinan



Layout 2: Second Public Exhibition Layout (21 turbines, 180m to tip)

View flat at a comfortable arm's length



OS reference: 199781E 717634N
 AOD: 52 m
 Direction of view: 154.2°
 Nearest turbine: 4.8 km

Horizontal field of view: 53.5° (planar projection)
 Principal distance: 812.5 mm
 Paper size: 841 x 297 mm (half A1)
 Correct printed image size: 820 x 260 mm


Wind Farm Developments key
 (by status):

Proposed scheme
 Operational
 Under construction
 Consented

Application
 Scoping
 Appeal/PLI

An Càrr Dubh
 Viewpoint 2: Core Path above Inverinan

© Crown copyright and database rights 2021. Ordnance Survey data. Licence number: 0100031673



Layout 3: Interim Layout (18 turbines, 180m to tip)

View flat at a comfortable arm's length



OS reference: 199781E 717634N
 AOD: 52 m
 Direction of view: 154.2°
 Nearest turbine: 5.5 km

Horizontal field of view: 53.5° (planar projection)
 Principal distance: 812.5 mm
 Paper size: 841 x 297 mm (half A1)
 Correct printed image size: 820 x 260 mm

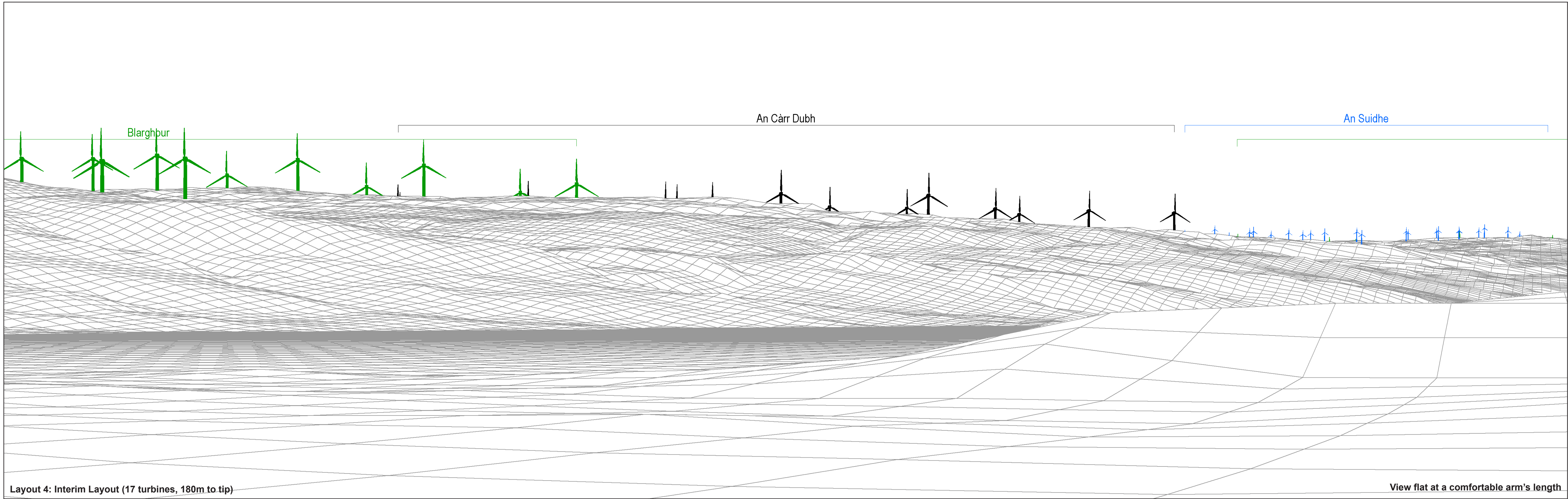
Wind Farm Developments key
 (by status):

Proposed scheme
 Operational
 Under construction
 Consented

Application
 Scoping
 Appeal/PLI

An Càrr Dubh
 Viewpoint 2: Core Path above Inverinan

© Crown copyright and database rights 2021. Ordnance Survey data. Licence number: 0100031673



Layout 4: Interim Layout (17 turbines, 180m to tip)

View flat at a comfortable arm's length



OS reference: 199781E 717634N
 AOD: 52 m
 Direction of view: 154.2°
 Nearest turbine: 5.5 km

Horizontal field of view: 53.5° (planar projection)
 Principal distance: 812.5 mm
 Paper size: 841 x 297 mm (half A1)
 Correct printed image size: 820 x 260 mm

Wind Farm Developments key
 (by status):


Proposed scheme
 Operational
 Under construction
 Consented

Application
 Scoping
 Appeal/PLI

An Càrr Dubh

Viewpoint 2: Core Path above Inverinan

© Crown copyright and database rights 2021. Ordnance Survey data. Licence number: 0100051673



Layout 5: Final Layout (13 turbines, 180m to tip)

View flat at a comfortable arm's length



OS reference: 199781E 717634N
 AOD: 52 m
 Direction of view: 154.2°
 Nearest turbine: 5.5 km

Horizontal field of view: 53.5° (planar projection)
 Principal distance: 812.5 mm
 Paper size: 841 x 297 mm (half A1)
 Correct printed image size: 820 x 260 mm

Wind Farm Developments key
 (by status):


Proposed scheme
 Operational
 Under construction
 Consented

Application
 Scoping
 Appeal/PLI

An Càrr Dubh
 Viewpoint 2: Core Path above Inverinan

© Crown copyright and database rights 2021. Ordnance Survey data. Licence number: 0100051673

An Càrr Dubh



Layout 1: Scoping Layout (26 turbines, 200m to tip)

View flat at a comfortable arm's length

© Crown copyright and database rights 2021 Ordnance Survey data Licence number: 0100051673



OS reference: 208779E 701453N
 AOD: 3 m
 Direction of view: 329.12°
 Nearest turbine: 10.5 km

Horizontal field of view: 53.5° (planar projection)
 Principal distance: 812.5 mm
 Paper size: 841 x 297 mm (half A1)
 Correct printed image size: 820 x 260 mm

Wind Farm Developments key
 (by status):

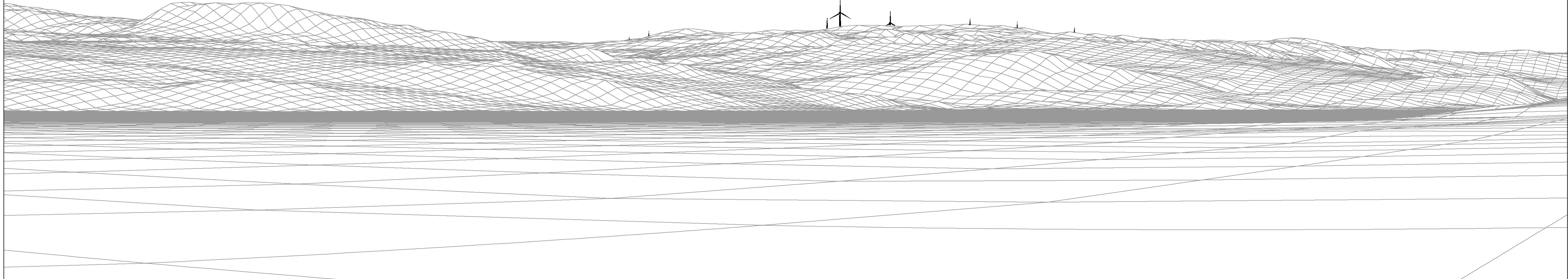
Proposed scheme
 Operational
 Under construction
 Consented

Application
 Scoping
 Appeal/PLI

An Càrr Dubh

Viewpoint 3: A886 at Strachur

An Càrr Dubh



Layout 2: Second Public Exhibition Layout (21 turbines, 180m to tip)

View flat at a comfortable arm's length



OS reference: 208779E 701453N
 AOD: 3 m
 Direction of view: 329.12°
 Nearest turbine: 10.1 km

Horizontal field of view: 53.5° (planar projection)
 Principal distance: 812.5 mm
 Paper size: 841 x 297 mm (half A1)
 Correct printed image size: 820 x 260 mm

Wind Farm Developments key (by status):


Proposed scheme
 Operational
 Under construction
 Consented

Application
 Scoping
 Appeal/PLI

An Càrr Dubh

Viewpoint 3: A886 at Strachur

An Càrr Dubh



Layout 3: Interim Layout (18 turbines, 180m to tip)

View flat at a comfortable arm's length



OS reference: 208779E 701453N
 AOD: 3 m
 Direction of view: 329.12°
 Nearest turbine: 10.5 km

Horizontal field of view: 53.5° (planar projection)
 Principal distance: 812.5 mm
 Paper size: 841 x 297 mm (half A1)
 Correct printed image size: 820 x 260 mm

Wind Farm Developments key
 (by status):

Proposed scheme
 Operational
 Under construction
 Consented


Application
 Scoping
 Appeal/PLI

An Càrr Dubh

Viewpoint 3: A886 at Strachur

© Crown copyright and database rights 2021 Ordnance Survey data Licence number: 0100051673

An Càrr Dubh



Layout 4: Interim Layout (17 turbines, 180m to tip)

View flat at a comfortable arm's length

© Crown copyright and database rights 2021 Ordnance Survey data Licence number: 0100051673



OS reference:	208779E 701453N	Horizontal field of view:	53.5° (planar projection)
AOD:	3 m	Principal distance:	812.5 mm
Direction of view:	329.12°	Paper size:	841 x 297 mm (half A1)
Nearest turbine:	10.5 km	Correct printed image size:	820 x 260 mm

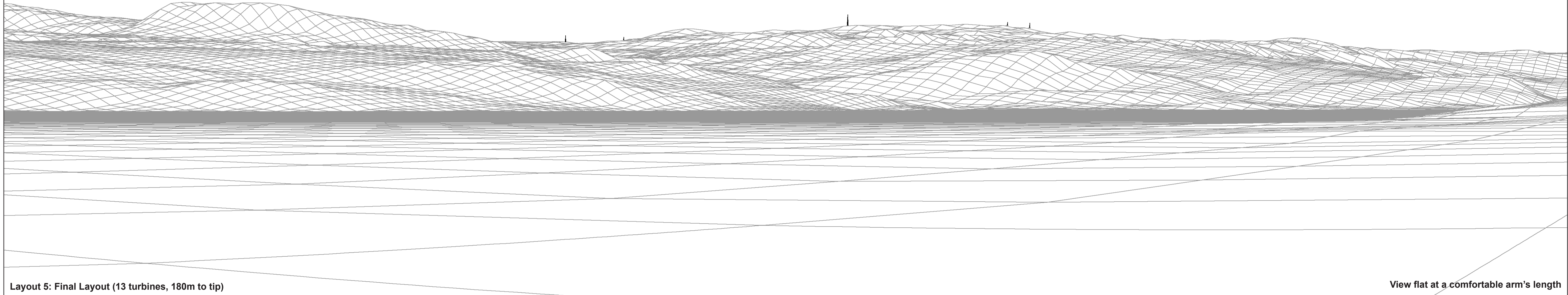
Wind Farm Developments key
(by status):

Proposed scheme	Application
Operational	Scoping
Under construction	Appeal/PLI
Consented	

An Càrr Dubh

Viewpoint 3: A886 at Strachur

An Càrr Dubh



Layout 5: Final Layout (13 turbines, 180m to tip)

View flat at a comfortable arm's length



OS reference: 208779E 701453N
 AOD: 3 m
 Direction of view: 329.12°
 Nearest turbine: 10.9 km

Horizontal field of view: 53.5° (planar projection)
 Principal distance: 812.5 mm
 Paper size: 841 x 297 mm (half A1)
 Correct printed image size: 820 x 260 mm

Wind Farm Developments key (by status):

Proposed scheme
 Operational
 Under construction
 Consented

Application
 Scoping
 Appeal/PLI

An Càrr Dubh

Viewpoint 3: A886 at Strachur